GOVERNO DOS AÇORES

Fábrica de Tabaco Estrela

TAC TERCEIRA AUTOMÓVEL CLUBE

XXVIII ALÉM MAR

rali TAC 50

28 e 29 de Março de 2025

Tucopi - Publicidade

Caderno de Itinerários

Fotografia: ADBett.Rallys

Henrique Cunha | Designer Gráfico | henriquecunha8@gmail.com

TAC eco TERCEIRA AUTOMÓVEL CLUBE

Angra do Heroísmo CÂMARA MUNICIPAL

PRAIA DA VITÓRIA Município

PORTOS DOS AÇORES

BOGANI CONSTRUTORA construtora.pt

Silva PEÇAS

CLUBAUTO

DM SERVICES

Bett Rallys

Rabaçuas Praia

ILHA VERDE RENT A CAR AZORES

VINHA BRAVA COMÉRCIO AGRÍCOLA E AUTOMÓVEL

Rocha & Mendes, Lda.

transinsular

AUTO MELRINHO João Paulo Rocha Correia

terauto.pt

TRUST Companhia Insular de Seguros, Lda

RÁDIO CLUB DE ANGRA a voz da Terceira!

MEO

PROMOTORA

Quinta dos Açores

Laboratório Drum & Freitas, Lda

TUCOPI Publicidade

INDICE

INTRODUÇÃO

Centro Operacional.....**A**
Normas de Preparação Roadbook.....**B**
Procedimento em Caso Acidente.....**C**
Telefones Uteis.....**D**
Símbolos.....**E-F**
Informações.....**G**
Parque Fechado - Parque Assistência.....***H***
Verificações Técnicas.....**I**
Notificação Abandono Rali.....**J**
Ficha Consulta.....**K**
Itenerário.....**1**
Mapa Geral.....***3***
Ligação TAC - Verificações Técnicas.....***5***

1ª ETAPA / 1ª SECÇÃO

Ligação - CH1A - Rua Direita ***1***
PEC 1A - Clubauto **13**
PEC 1B - Clubauto ***19***
Entrada Parque Fechado ***23***

1ª ETAPA / 2ª SECÇÃO

*Ligação - CH2A - Estrada Regional dos Biscoitos.**29***
PEC 2 - Arrochela 1 .....**35**
PEC 3 - Lagoa 1.....**41**

INDICE

1ª ETAPA / 3ª SECÇÃO

Ligação - CH4A - Estrada Regional ***47***
PEC 4 - Arrochela 2 ..... **51**
PEC 5 - Lagoa 2 ..... **57**

1ª ETAPA / 4ª SECÇÃO

Ligação - CH6A - Canada dos Serretas..... **65**
PEC 6 - Agualva / Vila Nova 1..... **71**
PEC 7 - Serra Cume 1 ..... **77**

1ª ETAPA / 5ª SECÇÃO

Ligação - CH8A - Canada dos Serretas..... ***83***
PEC 8 - Agualva / Vila Nova 2 ..... ***89***
PEC 9 - Serra Cume 2 ..... ***95***
Ligação - Reagrupamento D - Podium **101**
Ligação - Podium - Parque Fechado -..... **103**

Centro Operacional

Avenida de Jácome de Bruges
Apartado 1028
Angra Heroismo
Telefone: 295 212 245

E-mail: tac@tac.com.pt
www.tac.com.pt

(QR Code - Localização Secretariado)

No Terceira Automovel Clube funcionará o serviço de informações para os orgãos de Comunicação Social, vossas familias e Publico em geral

Se infelizmente tiver de abandonar o Rali, queira informar-nos para o Secretariado no Terceira Automovel CLube através do telefone 295 212 245. A organização e a sua Familia gostarão de saber noticias a seu Respeito

Normas de Preparação Roadbook

Este Road Book foi preparado em Fevereiro e corrigido em Marcço de 2025.

As alterações importantes serão indicadas nos Boletins de Informação. A Comissão Organizadora não se responsabiliza por alterações inesperadas na sinalização de estradas e colocou um cuidado especial na preparação deste Road Book, para que este seja de fácil uso e interpretação. Por esta razão, informação não considerada útil ou relevante foi omitida. Apenas os cruzamentos ou intersecções úteis foram reproduzidos, bem como os sinais de trânsito mais importantes, os de paragem obrigatória. **Seguindo este critério, quando conduzir na estrada, deverá continuar na mesma via até que o Road Book indique uma mudança de estrada ou de direcção**.
O local exacto do controlo será indicado por tinta **branca na estrada** ou **na parede à direita desta**, com as seguintes marcações: **CH, P, TT e S (STOP)**.

As modificações importantes efectuadas após a sua impressão, serão notificadas em boletins datados e numerados.

Este Road Book foi preparado com toda a atenção por parte da Comissão Organizadora, que agradece qualquer sugestão que permita torná-lo melhor.

Aferição dos Aparelho de Medição

As distâncias sobre estrada foram medidas por **GPS** com recurso às aplicações Android "**GPSTRIP**" Serviu como referência para aferição a **ER 6-2ª**, entre os marcos quilométricos **1** e **4**, no sentido São Pedro - São Bartolomeu.
A distância entre os marcos acima indicados corresponde a **3 Km**.
Distâncias medidas:

Na estrada:	**Nas aplicações**
do Km 1 ao Km 4 - 3,0	3,00

PRESCRIÇÕES ESPECÍFICAS DE RALIS 2025
ANEXO III - SEGURANÇA EM RALIS

2.4 - **Em caso de acidente** - se uma equipa estiver implicada num acidente do qual resultem ferimentos no público, têm de assinalar o facto ao próximo ponto rádio. Se não respeitar esta regra, o CCD poderá impor à equipa envolvida, uma penalidade que **poderá ir até à desqualificação**.

3.2.2 - b) todo o condutor a quem for mostrada uma **bandeira vermelha**, tem de reduzir a velocidade de imediato até ao final da PEC; Nesse caso, o Diretor de Prova tem de determinar um tempo específico na PEC para a equipa, aplicando os princípios do Art. 20.6.2 e 20.6.3
c) se um condutor não reduzir a velocidade como se exige, o CCD pode impor uma penalização que **poderá ir até à desqualificação;**

3.2.3 – Numa PEC em que sejam necessários cuidados médicos urgentes, aplica-se o seguinte:
a) Os 2 botões de SOS na consola do Sistema de Tracking devem ser ativados o mais rápido possível (caso qualquer membro da tripulação o consiga fazer); b) Sempre que possível o sinal vermelho SOS ( ) deve imediatamente ser exibido aos concorrentes seguintes; c) O mais rápido possível, o triângulo refletor vermelho deve ser colocado numa posição visível, a pelo menos 50 metros, no mesmo lado da estrada antes da posição do carro, para avisar os condutores que se seguem, mesmo que o carro esteja fora da estrada.

3.2.7 - Procedimento das viaturas de prova após a amostragem do sinal SOS (+) - Qualquer equipa a quem tenha sido mostrado o sinal SOS (+) ou que veja um carro que tenha sofrido um acidente grave, em que ambos os membros da equipa sejam vistos dentro da viatura, sem exibirem o sinal SOS (+), tem de parar de imediato para lhes prestar assistência assim como as viaturas que se lhe seguirem. Excepto a segunda que terá de prosseguir pelo percurso da prova, para informar da situação no ponto rádio mais próximo. As viaturas que se lhe seguirem, terão de desimpedir a estrada, para o acesso das viaturas de emergência.

3.3.4 - Abandono da viatura - o sinal OK, tem de ser afixado de maneira a ser claramente visível pelos outros concorrentes. Esta regra será lembrada a todos os concorrentes por meio de uma nota escrita a ser entregue com a documentação a cada elemento da equipa. Toda a equipa capaz de respeitar esta regra e que não o faça, poderá ser penalizada pelo CCD conforme disposições do CDI.

Telefone Úteis

SOS (Numero de Socorro Nacional)	**112**
HOSPITAIS / CENTROS DE SAUDE	
Hospital Angra Heroismo	295 403 200
Centro de Saude Praia da Vitoria	295 545 000
POLICIA	
Policia Segurança Publica Angra Heroismo	295 212 022
Policia Segurança Publica Praia da Vitória	295 545 480
Policia Judiciária	295 206 010
GNR	295 093 550
BOMBEIROS	
Bombeiros Voluntários Angra Heroismo	295 204 110
Bombeiros Voluntários Praia da Vitória	295 540 220
REBOQUES	
Reboques Sousa	914 999 222
Rocha & Mendes	917 565 808

SOS - 295 212 245

Simbolos

PÁGINA

E

	Controlo Horário		Partida Prova Especial
	Fim Prova Especial	STOP	Paragem Fim de Prova Especial
	Posto Rádio		Zona Abastecimento
	Fim Zona Abastecimento		Ambulância
	Pronto Socorro		Médico
	Edificio Caixa Geral Depósitos		Sinalética
	Inicio Zona Marcação Pneus		Fim Zona Marcação Pneus
SAÍDA EMERGÊNCIA	SAÍDA EMERGENCIA		Estádio Futebol
CONTINENTE	Hipermercado - Continente		Edificio Macdonald's

Terceira Automovel Clube

Simbolos

PÁGINA

F

	Igreja		Portão
	Paragem Autocarro		Pódio
	Edificio da Transjet		Edificio da Panificação Terceirente
	Chafariz		Stand Automoveis - Terauto
	Edificio da Policlinica		Hotel
	Edificio da Sapataria do Rossio		Edificio da GNR

Terceira Automovel Clube

Informações

PÁGINA

G

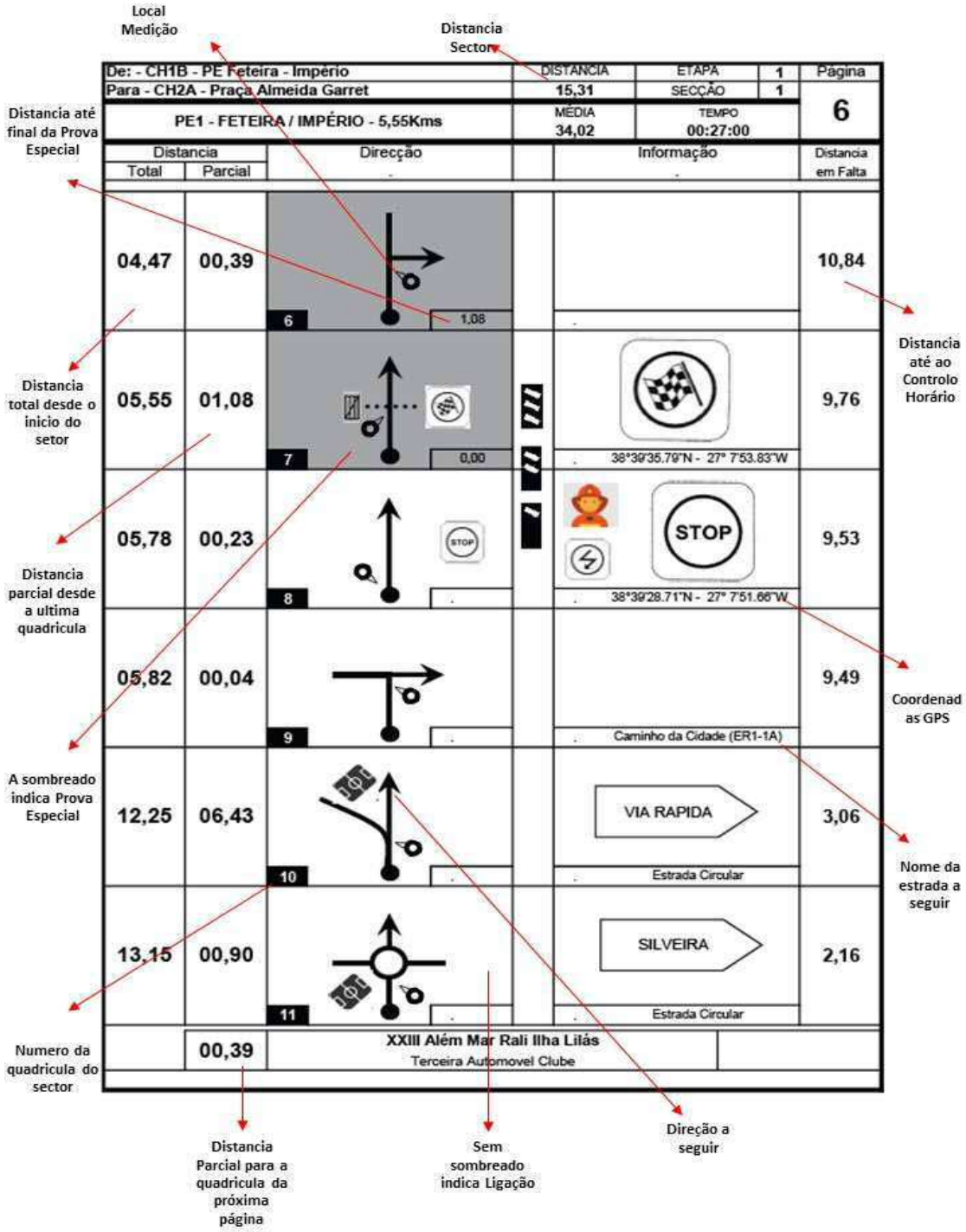

Terceira Automovel Clube

Parque Fechado - Parque Assistencia

PÁGINA

H

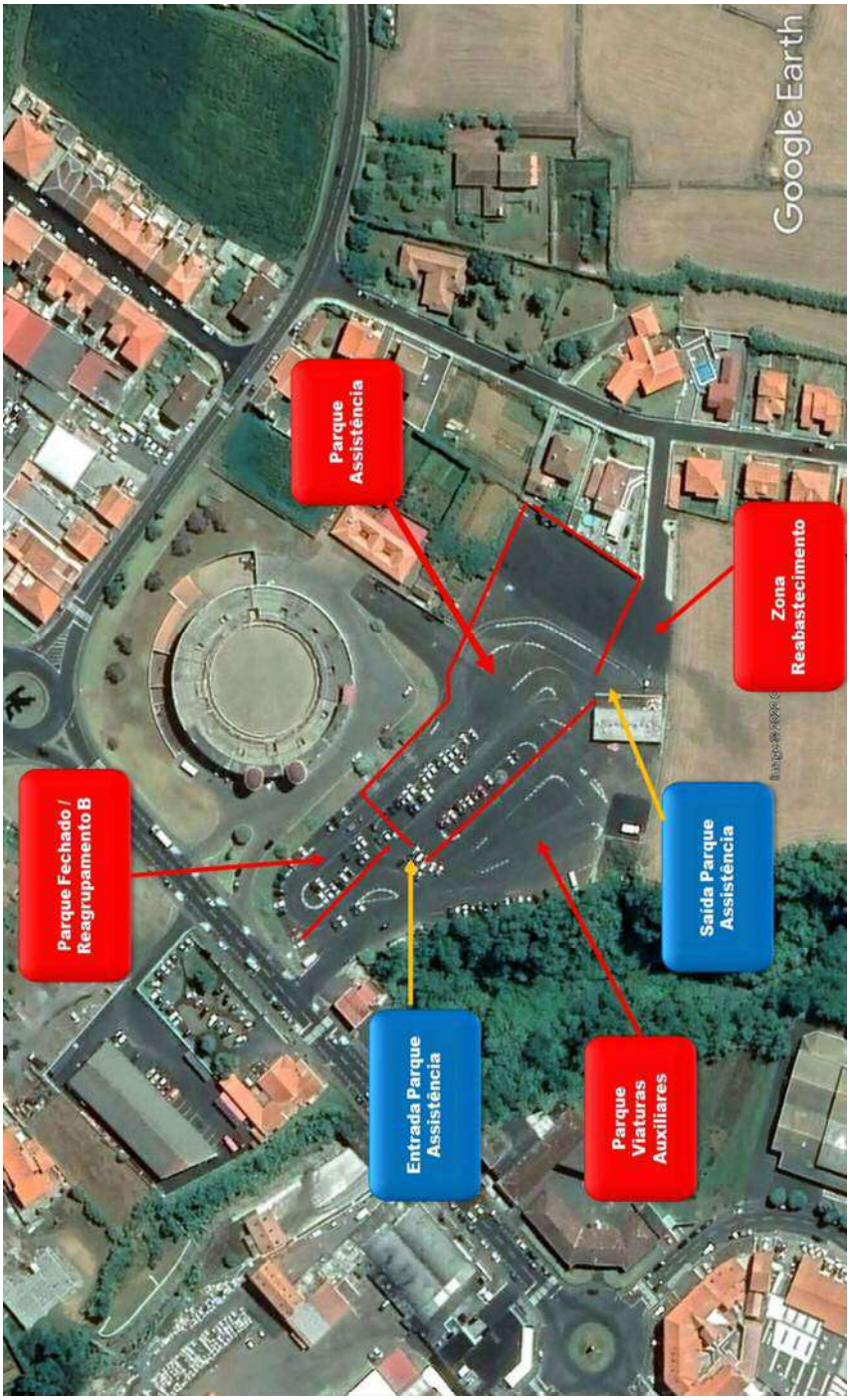

Parque Estacionamento Praça Touros Ilha Terceira

38° 39.417'N / - 27° 12.476'W

Code QR Localização

Verificações Técnicas

Parque Multissetorial da Ilha Terceira

38° 40.420'N / - 27° 12.940'W

Code QR Localização

Notificação de Abandono Rali

PÁGINA
J

Este Formulário deve ser preenchido pelo concorrente e entregue a um Oficial de Prova com a maior brevidade

Nome Condutor _____

Carro Nº _____ Data _____ Hora _____

Motivo de Abandono _____

_____

Existe Feridos _____

Assinatura _____

RECIBO

Deve ser preenchido pelo Oficial de Prova que recebeu a notificação de Abandono

Nome Condutor _____

Carro Nº _____ Data _____ Hora _____

Nome Oficial _____

Cargo Oficial _____

Assinatura _____

Terceira Automovel Clube

Ficha de Consulta

PÁGINA
K

Esta ficha deve ser entregue em mão ao "Relações de Concorrentes"

Etapa Nº _____ Carro Nº _____

A consulta está relacionada com : _____

_____

Prova Especial Nº _____ ou Ligação Nº _____

Detalhes Consulta: _____

_____

_____

_____

_____

Nome _____

Função _____

Assinatura _____

Data _____ Hora _____

Recebido por _____

Função _____

Assinatura _____

Data _____ Hora _____

Terceira Automovel Clube

XXVIII Além Mar Rali TAC 50 Anos

28 e 29 de março de 2025

Campeonato dos Açores de Ralis

Troféu de Ralis de Asfalto dos Açores

ITINERÁRIO

CH	Localização	Km PE	Dist. Lig.	Dist. Total	Parcial	1ª Viat	Km/h
1ª Etapa - 1ª Secção - sexta feira 28 de março						**Pôr do Sol**	**19:09**
0	Partida- Saída Assistência (Parque Est. PTIT)					20:15	
1A	Rua Direita		1,77	1,77	00:12	20:27	8,9
1B	**SE 1A - Clubauto**	1,84			00:03	**20:30**	
1C	Rua Direita		3,96	5,80	00:16	20:46	21,8
1D	**SE 1B - Clubauto**	1,84			00:03	**20:49**	
1E	Assistência A - entrada		0,18	2,02	00:08	20:57	15,2
-	Assistência A (Parque Est. PTIT) **Terauto 40 Anos**				00:45		
1F	Assistência A saída-Entrada Parque Fechado (Parque Est. PTIT)					00:45	
1ª Etapa - 2ª Secção - sábado 29 março						**Nascer do Sol**	**6:38**
1G	Saída Parque Fechado Assistência B - entrada					09:15	0,0
-	Assistência B (Parque Est. PTIT) **Terauto 40 Anos**				00:15		
1H	Assistência B - saída					09:30	
-	Reabastecimento ZR1 (Parque Est. PTIT)						
	Distância para o próximo reabastecimento	**27,88**	**57,07**	**84,95**			
2A	Estrada Regional Biscoitos		14,48	14,48	00:27	09:57	32,2
2B	**PE 2 - Arrochela 1 Terauto 40 Anos**	6,50			00:03	**10:00**	
3A	Lagoa do Negro		8,12	14,62	00:27	10:27	32,5
3B	**PE 3 - Lagoa 1 Café Bogani**	7,44			00:03	**10:30**	
3C	Reagrupamento A- entrada		9,64	17,08	00:30	11:00	34,2
1ª Etapa - 3ª Secção - sábado 29 março							
	Reagrupamento A (Parque Est.Tentadero da Florestal)				00:15		
3D	Reagrupamento A - saída					11:15	
4A	Estrada Regional Biscoitos		4,54	4,54	00:12	11:27	22,7
4B	**PE 4 - Arrochela 2 Terauto 40 Anos**	6,50			00:03	**11:30**	
5A	Lagoa do Negro		8,12	14,62	00:27	11:57	32,5
5B	**PE 5 - Lagoa 2 Café Bogani**	7,44			00:03	**12:00**	
5C	Reagrupamento B - entrada		12,17	19,61	00:30	12:30	39,2
1ª Etapa - 4ª Secção - sábado 29 março							
-	Reagrupamento B (Parque Est. PTIT)				01:00		
5D	Reagrupamento B - saída/Assistência C - Entrada					13:30	
-	Assistência C (Parque Est. PTIT) **Terauto 40 Anos**				00:30		
5E	Assistência C - saída					14:00	
-	Reabastecimento ZR2 (Parque Est. PTIT)						
	Distância para o parque fechado	**35,00**	**84,61**	**119,61**			
6A	Canada dos Serretas		21,41	21,41	00:37	14:37	34,7
6B	**PE 6 - Vila Nova / Agualva 1 Café Bogani**	**7,87**			00:03	**14:40**	
7A	Rua N. Sra. Da Pena		10,19	18,06	00:32	15:12	33,9
7B	**PE 7 - Serra do Cume 1 Café Bogani**	**9,63**			00:03	**15:15**	
7C	Reagrupamento C - entrada		7,29	16,92	00:30	15:45	33,8
1ª Etapa - 5ª Secção - sábado 29 março						**Pôr do Sol**	**19:10**
	Reagrupamento C (TRANSJET)				00:15		
7D	Reagrupamento C - saída					16:00	
8A	Canada dos Serretas		13,90	13,90	00:27	16:27	30,9
8B	**PE 8 - Vila Nova / Agualva 2 Café Bogani**	**7,87**			00:03	**16:30**	
9A	Rua N. Sra. Da Pena		10,19	18,06	00:32	17:02	33,9
9B	**PE 9 - Serra do Cume 2 Café Bogani**	**9,63**			00:03	**17:05**	
9C	Assistência D - entrada		15,21	24,84	00:35	17:40	42,6
	Assistência D (Parque Est. PTIT) **Terauto 40 Anos**				00:10		
9D	Assistência D - saída / Reagrupamento D - Entrada					17:50	
-	Reagrupamento D (Parque Est. PTIT)				00:05		
9E	Reagrupamento D - saída					17:55	
9F	Chegada (Rua da Sé)		6,27	6,27	00:15	18:10	25,1
	Ligação ao Pódio (Praça Velha)		0,15	0,15		18:30	
	Ligação Parque Fechado (Parque Est. PTIT)		1,51	1,51			

	Km PE	Dist. Lig.	Dist. Total
Total da 1ª Etapa 1ª Secção	3,68	5,91	9,59
Total da 2ª Etapa 2ª Secção	13,94	32,24	46,18
Total da 2ª Etapa 3ª Secção	13,94	24,83	38,77
Total da 2ª Etapa 4ª Secção	17,50	38,89	56,39
Total da 2ª Etapa 5ª Secção	17,50	45,57	63,07
Total Absoluto	66,56	147,44	214,00

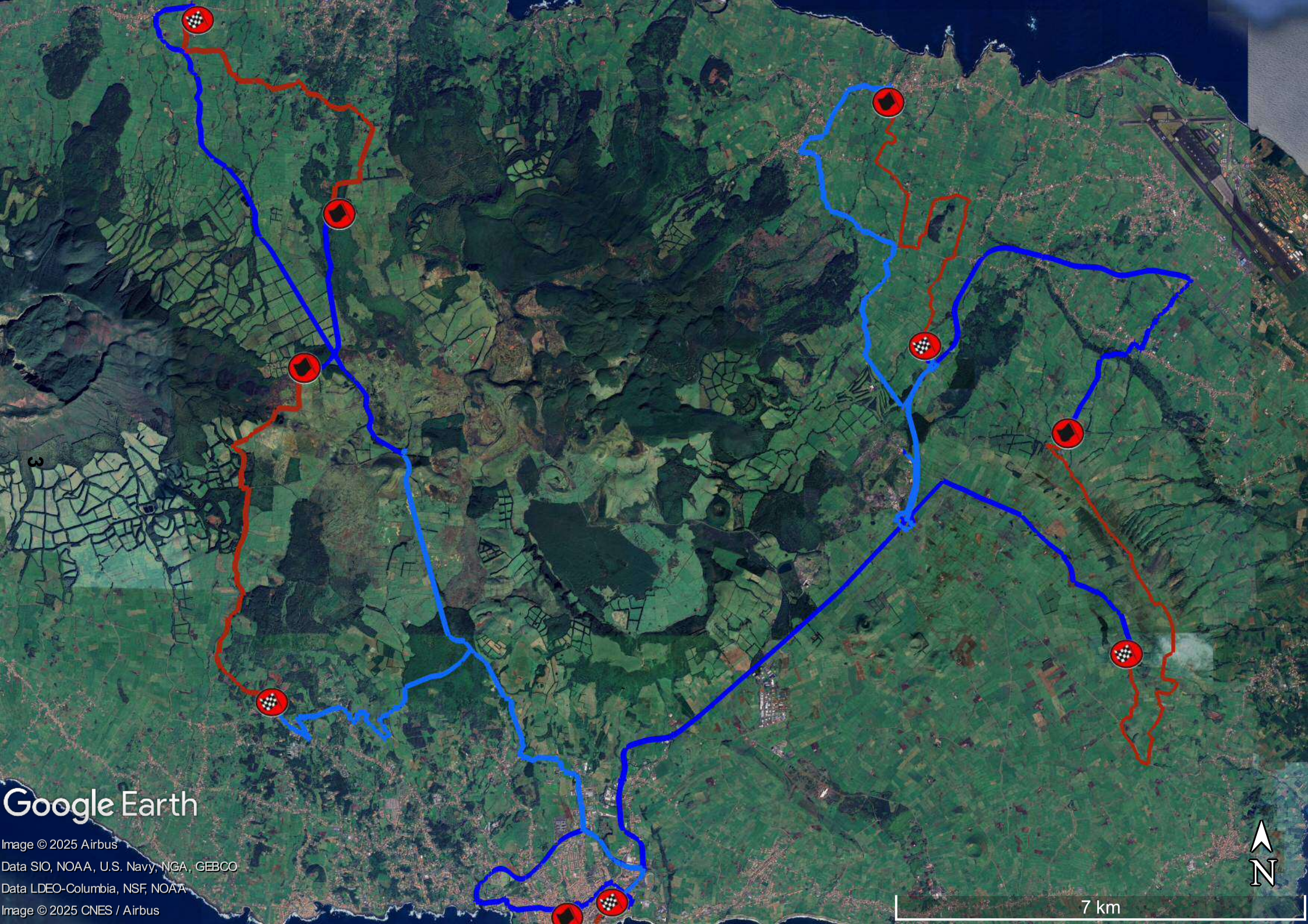
Google Earth
Image © 2025 Airbus
Data SIO, NOAA, U.S. Navy, NGA, GEBCO
Data LDEO-Columbia, NSF, NOAA
Image © 2025 CNES / Airbus
N
7 km

DISTANCE TOTAL	DISTANCE PARTIAL	DIRECTION	INFORMATION	DISTANCE REGRESS
0,00	0,00	 1	38°39.443'N 27°12.534'W ALT: 40 m	2,72
0,15	0,15	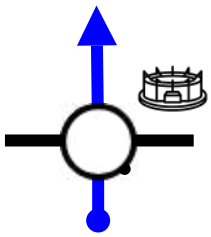 2	VVN	2,57
0,71	0,56	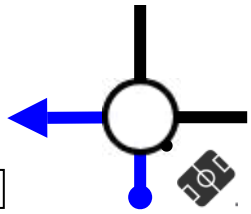 3	2ª Circular	2,01
1,14	0,43	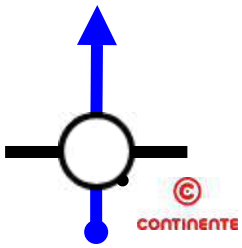 4	2ª Circular	1,58
2,02	0,88	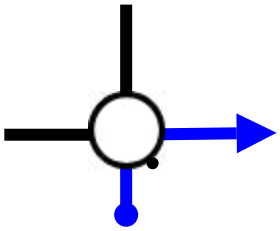 5		0,70
2,62	0,60	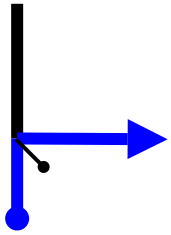 6	Entrada no Recinto	0,10
2,71	0,09	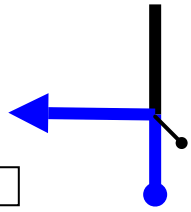 7		0,01

PROXIMA NOTA
PROCH NOTE
NEXT NOTE

0,02

From TC		DISTANCE	DAY
To TC		undefined km	SECTION
SPECIAL STAGE	undefined undefined km	RECORD	TIME ALLOWED undefined min

DISTANCE TOTAL	DISTANCE PARTIAL	DIRECTION	INFORMATION	DISTANCE REGRESS
2,72	0,01	 8	38°40.423'N 27°12.909'W ALT: 150 m	0,00

XXVIII Além Mar Rali TAC 50 Anos

1ª ETAPA / 1ª SECÇÃO

MAPA SECÇÃO

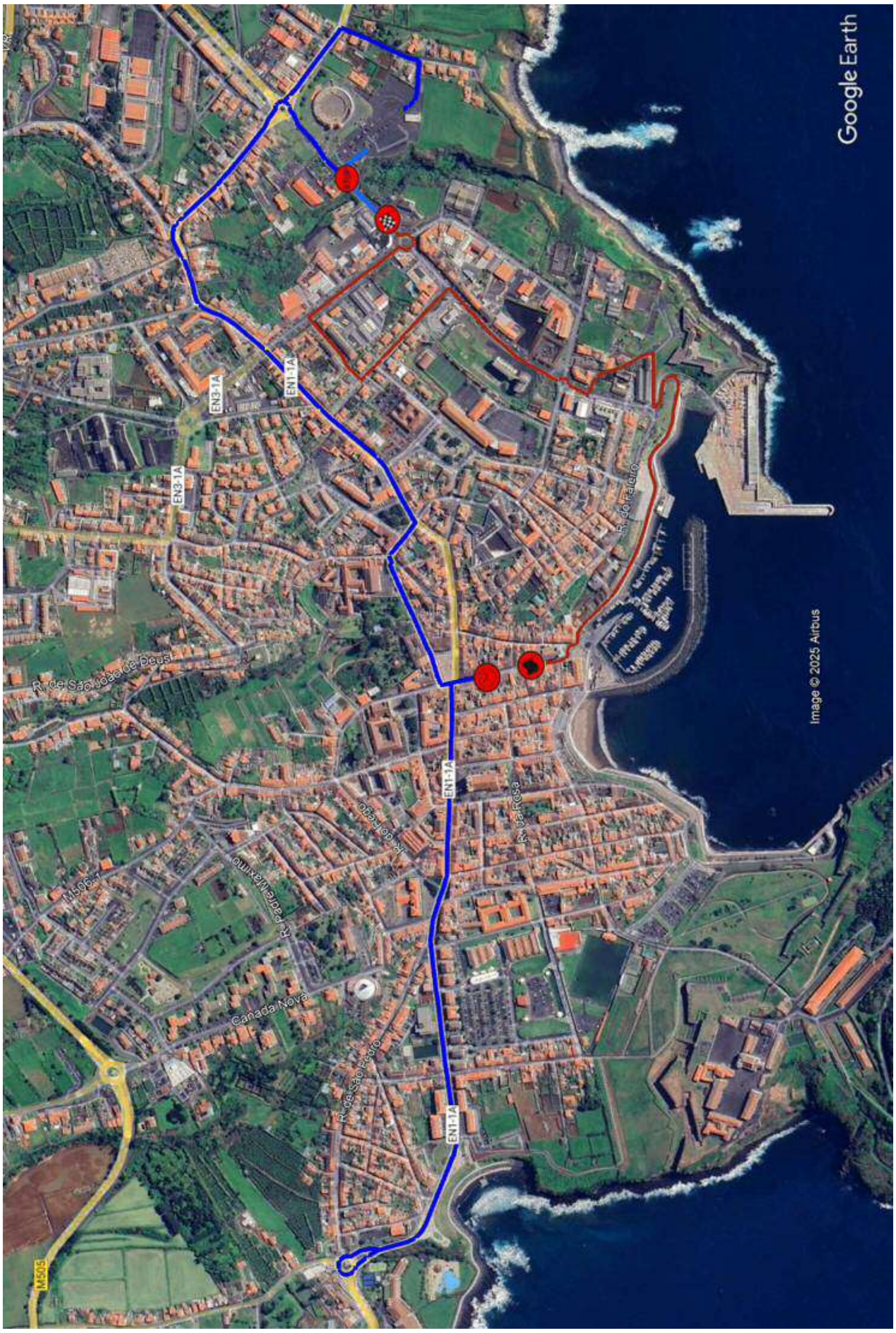

NOTAS

From TC	0	Partida - Saída Parque	DISTANCE	DAY	1
To TC	1A	Rua Direita	1.77 km	SECTION	1
			AVERAGE 8.85 kph	TIME ALLOWED	12 min

DISTANCE TOTAL	DISTANCE PARTIAL	DIRECTION	INFORMATION	DISTANCE REGRESS
0,00	0,00	1	**TC 0** Partida - Saída Parque Assistência 38°39.394'N 27°12.447'W ALT: 30 m	1,77
0,04	0,04	2		1,73
0,06	0,02	3		1,71
0,09	0,03	4	**Rua Miramar**	1,68
0,23	0,14	5	**Rua Dr. Francisco Silva**	1,54
0,40	0,17	6	**Carreirinha**	1,37
0,70	0,30	7	**Rua da Guarita**	1,07

PROXIMA NOTA
PROCH NOTE
NEXT NOTE: 0,26

From TC	0	Partida - Saída Parque	DISTANCE	DAY	1
To TC	1A	Rua Direita	1.77 km	SECTION	1
			AVERAGE 8.85 kph	TIME ALLOWED	12 min

DISTANCE TOTAL	DISTANCE PARTIAL	DIRECTION	INFORMATION	DISTANCE REGRESS
0,95	0,25	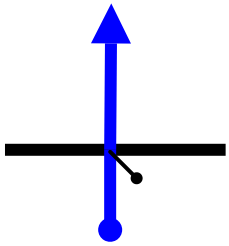 8	Rua da Guarita	0,82
1,43	0,48	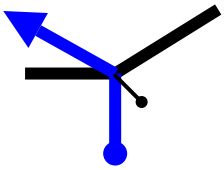 9	Ladeira São Francisco	0,34
1,68	0,25	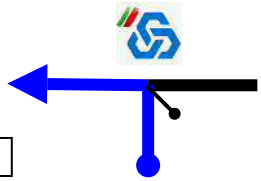 10	Praça velha	0,09
1,69	0,01	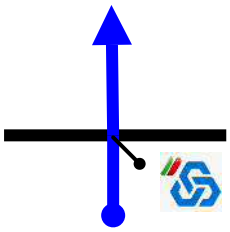 11	Rua Direita	0,08
1,77	0,08	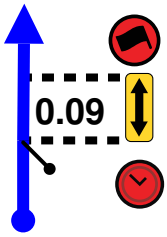 12	TC 1A Rua Direita Policlínica da Rua Direita 38°39.314'N 27°13.129'W ALT: 20 m	0,00

XXVIII Além Mar Rali TAC 50 Anos

SE 1A - Clubauto

MAPS - INICIO PEC

MAPA GERAL

INICIO PEC



Terceira Automovel Clube

From TC 1A Rua Direita	DISTANCE 5.80 km	DAY 1	
To TC 1C Rua Direita		SECTION 1	
SPECIAL STAGE 1A Clubauto 1.84 km	RECORD	TIME ALLOWED 16 min	

DISTANCE TOTAL	DISTANCE PARTIAL	DIRECTION	INFORMATION	DISTANCE REGRESS
0,00	0,00	1 — 1.84	START **SS 1A** Clubauto 1.84 km 38°39.263'N 27°13.116'W ALT: 10 m	5,80
0,06	0,06	2 — 1.78	**Estrada Pero de Barcelos**	5,74
0,59	0,53	3 — 1.25	**Ancora**	5,21
0,66	0,07	4 — 1.18	**Rua do Castelinho**	5,14
0,76	0,10	5 — 1.08	**Rua Cap. Manuel Joaquim**	5,04
0,90	0,14	6 — 0.94	**Av. Infante Dom Henrique**	4,90
0,94	0,04	7 — 0.90	**Avenida Infante Dom Henrique**	4,86

PROXIMA NOTA
PROCH NOTE
NEXT NOTE
0,27

From TC 1A Rua Direita	DISTANCE 5.80 km	DAY 1	
To TC 1C Rua Direita		SECTION 1	
SPECIAL STAGE 1A Clubauto 1.84 km	RECORD	TIME ALLOWED 16 min	

1 A	DISTANCE TOTAL	DISTANCE PARTIAL	DIRECTION	INFORMATION	DISTANCE REGRESS	1 A
	1,20	0,26	8 — 0.64	Rua Dr. Henrique Braz	4,60	
	1,38	0,18	9 — 0.46	Rua Dr. Henrique Braz	4,42	
	1,42	0,04	10 — 0.42	Rua Dr Sousa Meneses	4,38	
	1,56	0,14	11 — 0.28	Av. Alvaro Martins Homem	4,24	
	1,75	0,19	12 — 0.09	Av. Jacome de Bruges	4,05	
	1,84	0,09	13 — 0.00	FINISH SS 1A Clubauto 1.84 km 38°39.410'N 27°12.582'W ALT: 40 m	3,96	
	1,95	0,11	14	STOP 38°39.450'N 27°12.526'W ALT: 40 m	3,85	

PROXIMA NOTA
PROCH NOTE
NEXT NOTE
0,14

From TC	1A	Rua Direita	DISTANCE	DAY	1
To TC	1C	Rua Direita	5.80 km	SECTION	1
SPECIAL STAGE		1A	RECORD	TIME ALLOWED	
Clubauto		1.84 km			16 min

DISTANCE TOTAL	DISTANCE PARTIAL	DIRECTION	INFORMATION	DISTANCE REGRESS
2,09	0,14	15	Carreirinha	3,71
2,41	0,32	16	Rua da Guarita	3,39
2,66	0,25	17	Rua da Guarita	3,14
3,15	0,49	18	Ladeira São Francisco	2,65
3,40	0,25	19	Praça Velha	2,40
3,42	0,02	20	Rua da Sé	2,38
3,83	0,41	21		1,97

PROXIMA NOTA
PROCH NOTE
NEXT NOTE

0,04

From TC	1A	Rua Direita	DISTANCE	DAY	1
To TC	1C	Rua Direita	5.80 km	SECTION	1
SPECIAL STAGE		1A	RECORD	TIME ALLOWED	
Clubauto		1.84 km			16 min

DISTANCE TOTAL	DISTANCE PARTIAL	DIRECTION	INFORMATION	DISTANCE REGRESS
3,87	0,04	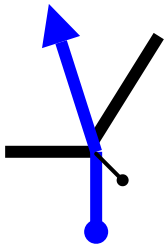 22	Av. Ten. Cor. José Agostinho	1,93
4,10	0,23	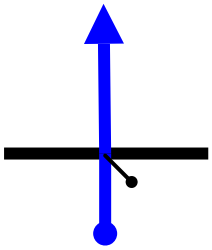 23	Av. Ten. Cor. José Agostinho	1,70
4,53	0,43	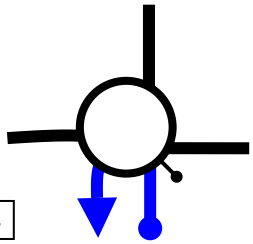 24		1,27
5,01	0,48	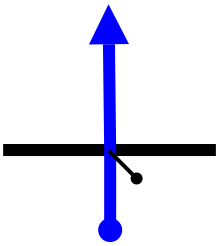 25	Av. Ten. Cor. José Agostinho	0,79
5,25	0,24	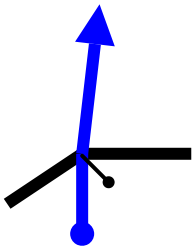 26	Alto das Covas	0,55
5,72	0,47	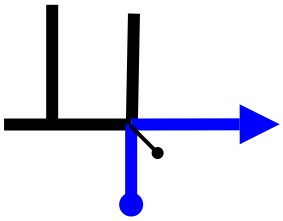 27	Rua Direita	0,08
5,80	0,08	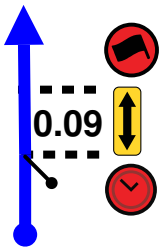 28	TC 1C Rua Direita 38°39.317'N 27°13.129'W ALT: 20 m	0,00

XXVIII Além Mar Rali TAC 50 Anos

SE 1B - Clubauto

MAPS - INICIO PEC

MAPA GERAL

Terceira Automovel Clube

INICIO PEC



Terceira Automovel Clube

From TC 1D SE 1B - Clubauto	DISTANCE 2.02 km	DAY 1	
To TC 1E Assistência A - Entrada		SECTION 1	
SPECIAL STAGE 1B Clubauto 1.84 km	RECORD	TIME ALLOWED 8 min	

1 B	DISTANCE TOTAL	DISTANCE PARTIAL	DIRECTION	INFORMATION	DISTANCE REGRESS	1 B
	0,00	0,00	1 — 1.84	START **SS 1B** Clubauto 1.84 km 38°39.263'N 27°13.116'W ALT: 10 m	2,02	
	0,06	0,06	2 — 1.78	**Estrada Pero de Barcelos**	1,96	
	0,59	0,53	3 — 1.25	**Ancora**	1,43	
	0,66	0,07	4 — 1.18	**Rua do Castelinho**	1,36	
	0,76	0,10	5 — 1.08	**Rua Cap. Manuel Joaquim**	1,26	
	0,90	0,14	6 — 0.94	**Av. Infante Dom Henrique**	1,12	
	0,94	0,04	7 — 0.90	**Avenida Infante Dom Henrique**	1,08	

PROXIMA NOTA
PROCH NOTE
NEXT NOTE
0,27

From TC 1D SE 1B - Clubauto	DISTANCE 2.02 km	DAY 1	
To TC 1E Assistência A - Entrada		SECTION 1	
SPECIAL STAGE 1B Clubauto 1.84 km	RECORD	TIME ALLOWED 8 min	

1 B	DISTANCE TOTAL	DISTANCE PARTIAL	DIRECTION	INFORMATION	DISTANCE REGRESS	1 B
	1,20	0,26	8 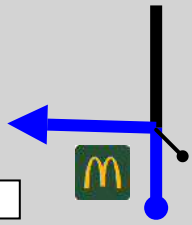 0.64	Rua Dr. Henrique Braz	0,82	
	1,38	0,18	9 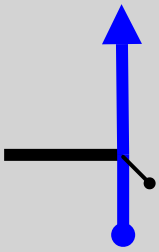 0.46	Rua Dr. Henrique Braz	0,64	
	1,42	0,04	10 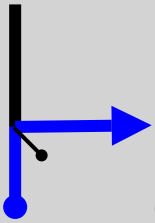 0.42	Rua Dr Sousa Meneses	0,60	
	1,56	0,14	11 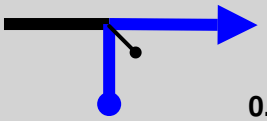 0.28	Av. Alvaro Martins Homem	0,46	
	1,75	0,19	12 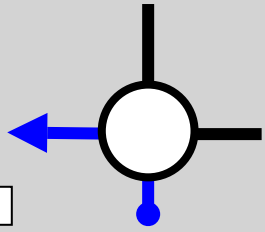 0.09	Av. Jacome de Bruges	0,27	
	1,84	0,09	13 0.00	FINISH **SS 1B** Clubauto 1.84 km 38°39.410'N 27°12.582'W ALT: 40 m	0,18	
	1,95	0,11	14 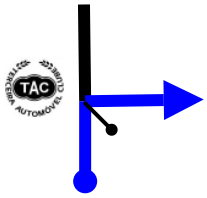	STOP 38°39.450'N 27°12.526'W ALT: 40 m	0,07	

PROXIMA NOTA
PROCH NOTE
NEXT NOTE
0,07

From TC	1D	SE 1B - Clubauto	DISTANCE 2.02 km	DAY 1
To TC	1E	Assistência A - Entrada		SECTION 1
SPECIAL STAGE		1B	RECORD	TIME ALLOWED
Clubauto		1.84 km		8 min

DISTANCE TOTAL	DISTANCE PARTIAL	DIRECTION	INFORMATION	DISTANCE REGRESS
2,02	0,07	15	TC 1E Assistência A - Entrada (0,00) 38°39.428'N 27°12.489'W ALT: 40 m	0,00

NOTAS

From TC 1F Assistência A - saida	DISTANCE 0.00 km	DAY 1	
To TC - Entrada Parque Fechado		SECTION 1	
SPECIAL STAGE undefined undefined km	RECORD	TIME ALLOWED 0 min	

DISTANCE TOTAL	DISTANCE PARTIAL	DIRECTION	INFORMATION	DISTANCE REGRESS
0,00	0,00	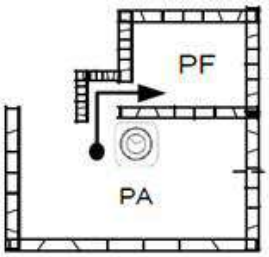	**TC 1F** Assistência A - saida	0,00
0,00	0,00		**TC -** Entrada Parque Fechado	0,00

NOTAS

XXVIII Além Mar Rali TAC 50 Anos

1ª ETAPA / 2ª SECÇÃO

MAPA SECÇÃO

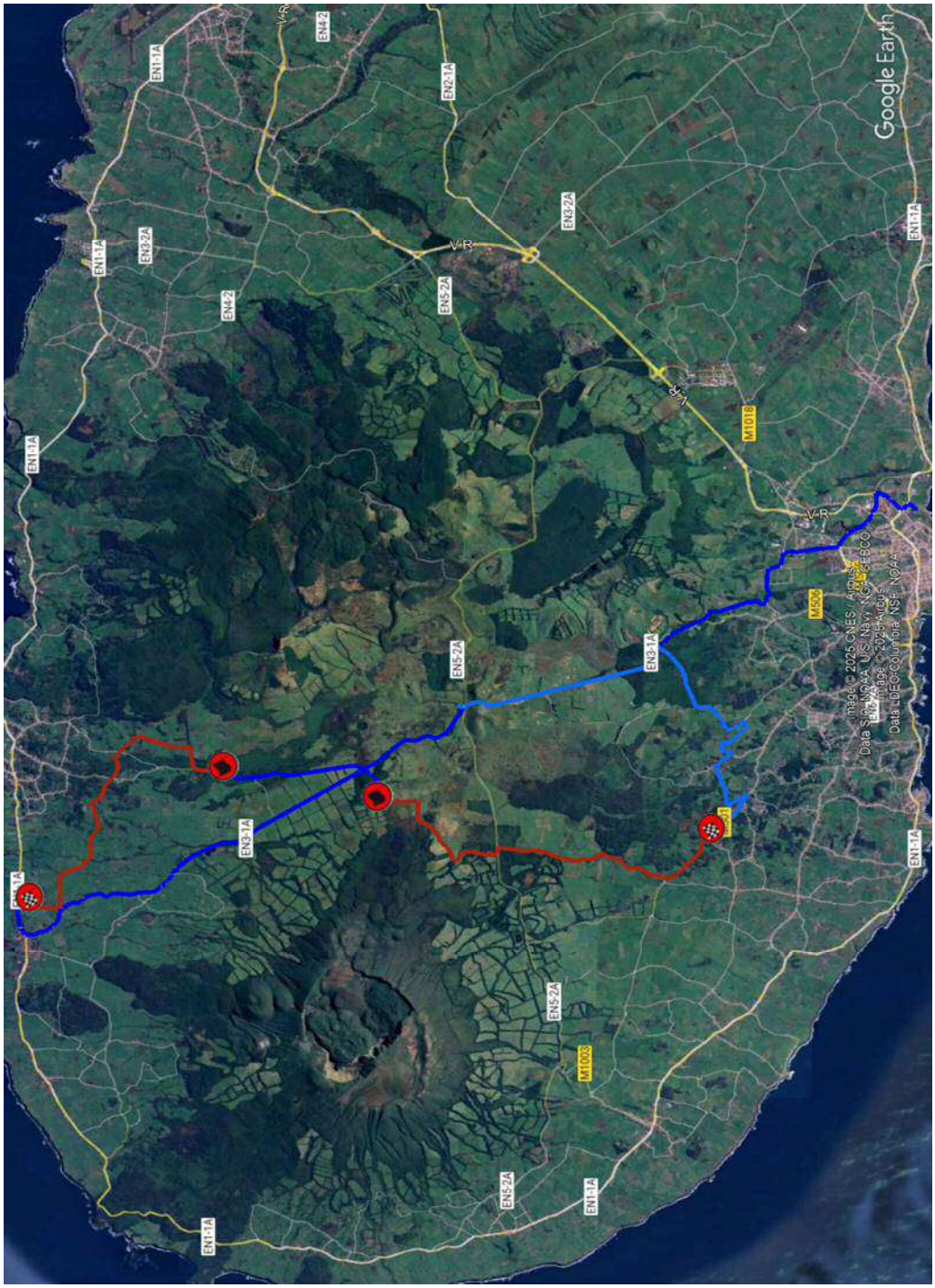

NOTAS

From TC 1H Saida Parque Fechado	DISTANCE 0.00 km	DAY 2	
To TC - Assistência B - Entrada		SECTION 2	
SPECIAL STAGE undefined undefined km	RECORD	TIME ALLOWED 0 min	

DISTANCE TOTAL	DISTANCE PARTIAL	DIRECTION	INFORMATION	DISTANCE REGRESS
0,00	0,00	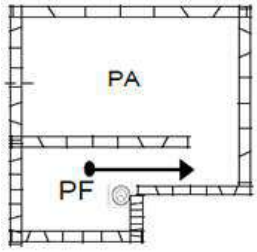 1	**TC 1H** Saida Parque Fechado	0,00
0,00	0,00	 2	**TC -** Assistência B - Entrada	0,00

NOTAS

From TC	1H	Assistência B - Saida	DISTANCE	DAY	2
To TC	2A	Estrada Regional	14.48 km	SECTION	2
			AVERAGE 32.18 kph	TIME ALLOWED	27 min

DISTANCE TOTAL	DISTANCE PARTIAL	DIRECTION	INFORMATION	DISTANCE REGRESS
0,00	0,00	1	**TC 1H** Assistência B - Saida 38°39.394'N 27°12.447'W ALT: 30 m	14,48
0,01	0,01	2		14,47
0,04	0,03	3		14,44
0,04	0,00	4		14,44
0,06	0,02	5		14,42
0,09	0,03	6	**Rua Miramar**	14,39
0,23	0,14	7	**Rua Dr. Francisco Silva**	14,25

PROXIMA NOTA
PROCH NOTE
NEXT NOTE: 0,17

From TC	1H	Assistência B - Saida	DISTANCE	DAY	2
To TC	2A	Estrada Regional	14.48 km	SECTION	2
			AVERAGE 32.18 kph	TIME ALLOWED	27 min

DISTANCE TOTAL	DISTANCE PARTIAL	DIRECTION	INFORMATION	DISTANCE REGRESS
0,40	0,17	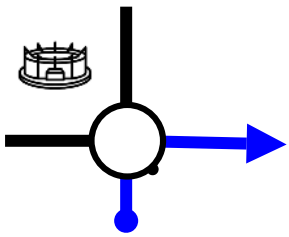 8	VVN	14,08
0,94	0,54	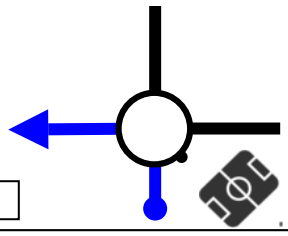 9	SILVEIRA Estrada Circular	13,54
1,37	0,43	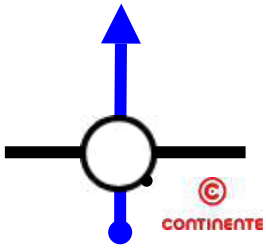 10	SILVEIRA Estrada Circular	13,11
2,25	0,88	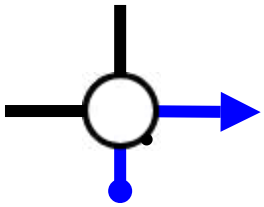 11	BISCOITOS ER2-1	12,23
3,17	0,92	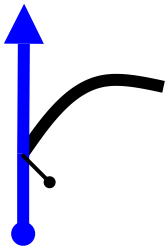 12	ER2-1	11,31
3,22	0,05	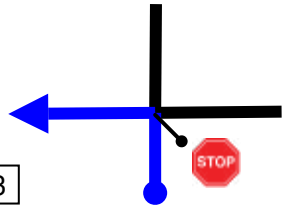 13	Caminho do Reguinho	11,26
4,31	1,09	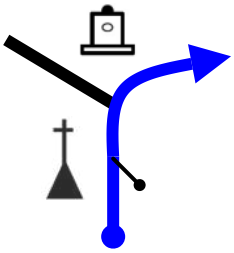 14	BISCOITOS ER3-1	10,17

PROXIMA NOTA
PROCH NOTE
NEXT NOTE
5,68

From TC	1H	Assistência B - Saida	DISTANCE 14.48 km	DAY 2
To TC	2A	Estrada Regional		SECTION 2
			AVERAGE 32.18 kph	TIME ALLOWED 27 min

DISTANCE TOTAL	DISTANCE PARTIAL	DIRECTION	INFORMATION	DISTANCE REGRESS
9,99	5,68	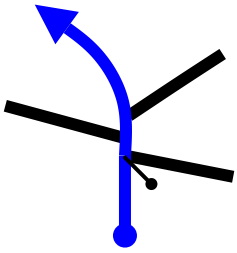 15	ER3-1	4,49
12,18	2,19	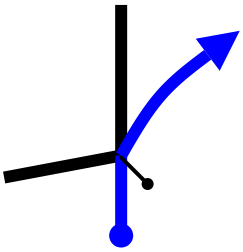 16	ER3-1	2,30
14,48	2,30	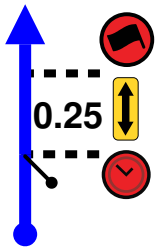 17	3 TC 2A Estrada Regional Biscoitos 38°45.595'N 27°15.852'W ALT: 420 m	0,00

NOTAS

XXVIII Além Mar Rali TAC 50 Anos

PE 2 - Arrochela 1 - Terauto 40 Anos

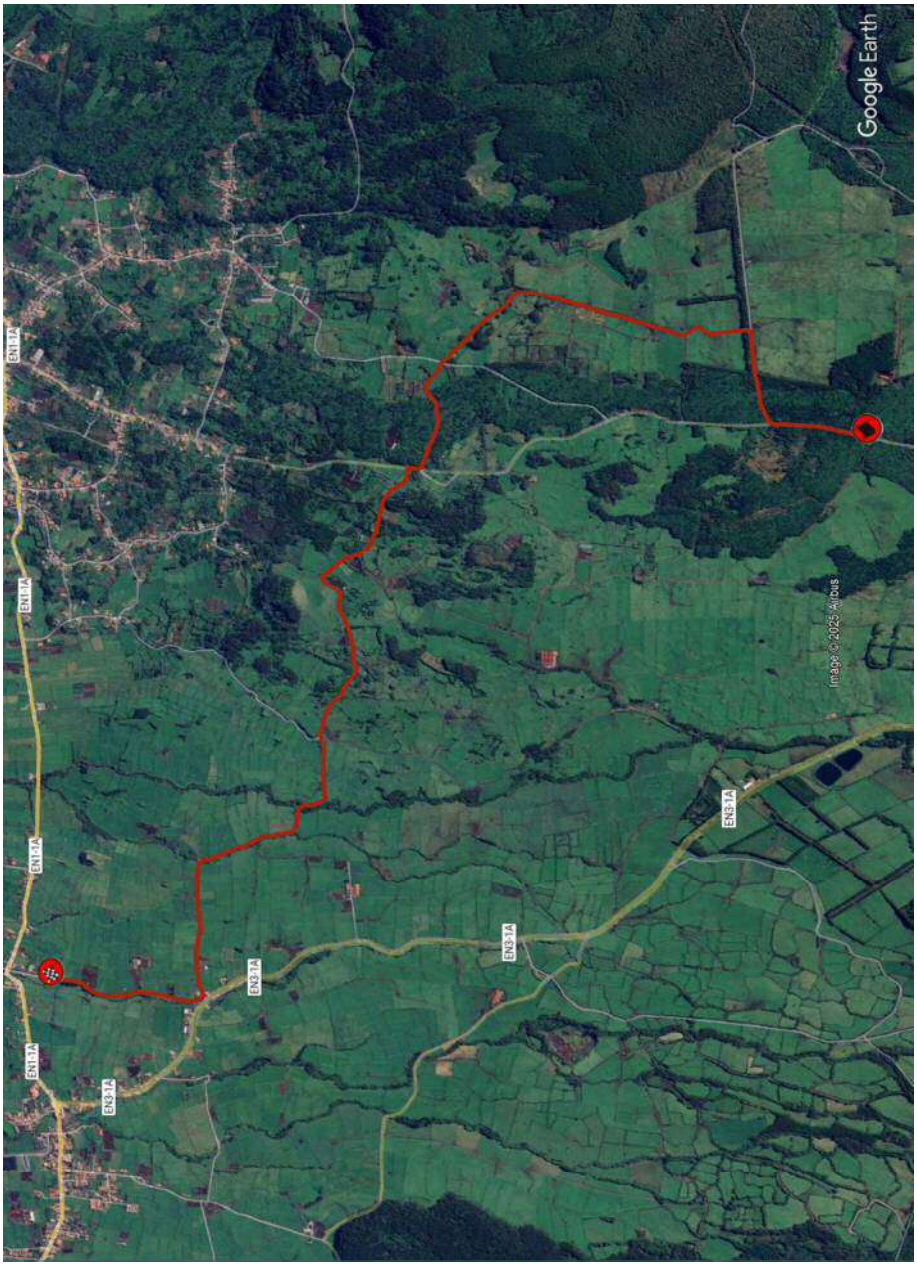

MAPS - INICIO PEC

VIDEO PEC

MAPA GERAL

Terceira Automovel Clube

XXVIII Além Mar Rali TAC 50 Anos

INICIO PEC

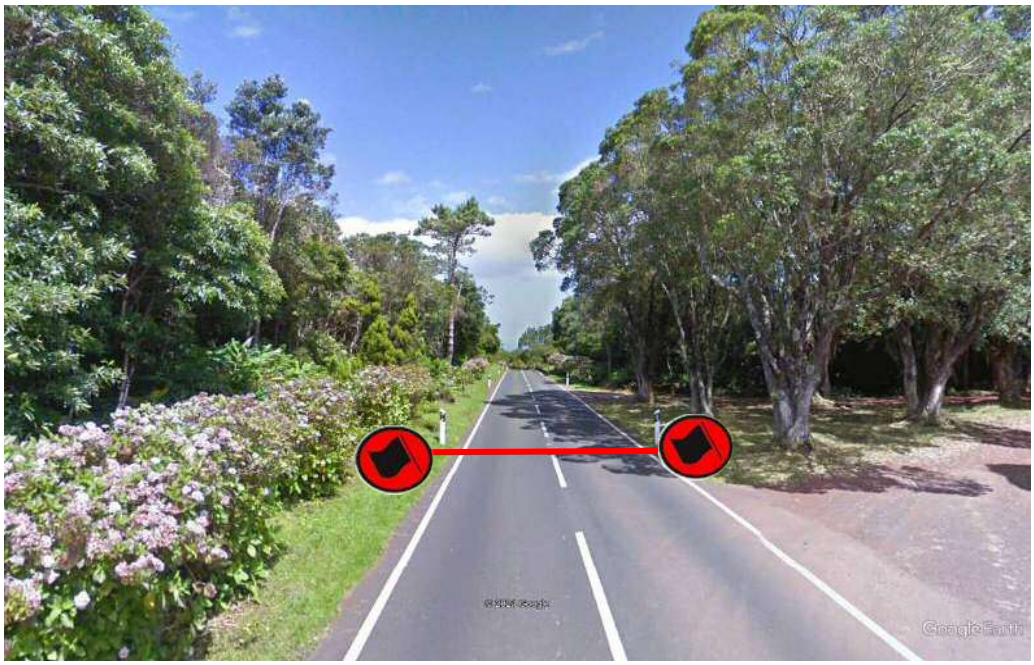

FIM PEC



Terceira Automovel Clube

From TC 2B PE 2 - Arrochela 1	DISTANCE 14.62 km	DAY 2	
To TC 3A Lagoa do Negro		SECTION 2	
SPECIAL STAGE 2 Arrochela 1 6.50 km	RECORD	TIME ALLOWED 27 min	

2

DISTANCE TOTAL	DISTANCE PARTIAL	DIRECTION	INFORMATION	DISTANCE REGRESS
0,00	0,00	1 — 6.50	START **SS 2** Arrochela 1 6.50 km 38°45.723'N 27°15.809'W ALT: 400 m	14,62
0,35	0,35	2 — 6.15		14,27
0,77	0,42	3 — 5.73		13,85
1,76	0,99	4 — 4.74		12,86
2,18	0,42	5 — 4.32		12,44
2,71	0,53	6 — 3.79	ER3-1	11,91
2,76	0,05	7 — 3.74		11,86

2

PROXIMA NOTA
PROCH NOTE
NEXT NOTE
1,48

From TC	2B	PE 2 - Arrochela 1	DISTANCE	DAY	2
To TC	3A	Lagoa do Negro	14.62 km	SECTION	2
SPECIAL STAGE		2	RECORD	TIME ALLOWED	
Arrochela 1		6.50 km			27 min

2	DISTANCE TOTAL	DISTANCE PARTIAL	DIRECTION	INFORMATION	DISTANCE REGRESS	2
	4,24	1,48	8 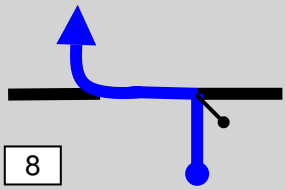 2.26	38°46.880'N 27°16.730'W ALT: 240 m	10,38	
	5,80	1,56	9 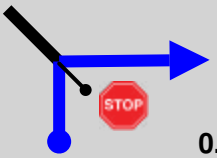 0.70	Canada João Borges	8,82	
	6,50	0,70	10  0.00	FINISH **SS 2** Arrochela 1 6.50 km 38°47.500'N 27°17.512'W ALT: 110 m	8,12	
	6,66	0,16	11 	STOP 38°47.585'N 27°17.491'W ALT: 100 m	7,96	
	6,68	0,02	12 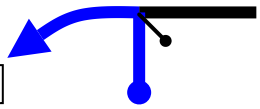	Ribeira da Luz	7,94	
	7,37	0,69	13 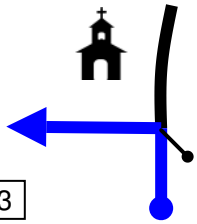	Estrada do Rego	7,25	
	14,25	6,88	14 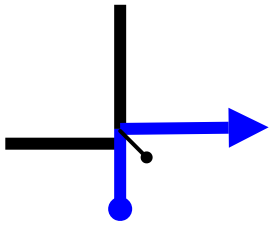	Caminho Florestal 24	0,37	

PROXIMA NOTA
PROCH NOTE
NEXT NOTE
0,37

From TC	2B	PE 2 - Arrochela 1	DISTANCE 14.62 km	DAY 2
To TC	3A	Lagoa do Negro		SECTION 2
SPECIAL STAGE 2			RECORD	TIME ALLOWED
Arrochela 1		6.50 km		27 min

DISTANCE TOTAL	DISTANCE PARTIAL	DIRECTION	INFORMATION	DISTANCE REGRESS
14,62	0,37	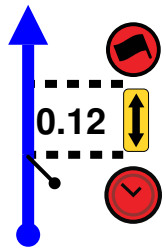 15	TC 3A Lagoa do Negro 38°44.264'N 27°15.945'W ALT: 560 m	0,00

NOTAS

XXVIII Além Mar Rali TAC 50 Anos

PE3 - Lagoa 1 - Café Bogani

MAPS - INICIO PEC

VIDEO PEC

MAPA GERAL

Terceira Automovel Clube

XXVIII Além Mar Rali TAC 50 Anos

INICIO PEC



FIM PEC

Terceira Automovel Clube

From TC	3B	PE3 - Lagoa 1	DISTANCE 17.08 km	DAY 2
To TC	3C	Reagrupamento A -		SECTION 2
SPECIAL STAGE		3	RECORD	TIME ALLOWED
Lagoa 1		7.44 km		30 min

3 | 3

DISTANCE TOTAL	DISTANCE PARTIAL	DIRECTION	INFORMATION	DISTANCE REGRESS
0,00	0,00	1 — 7.44	START **SS 3** Lagoa 1 7.44 km 38°44.267'N 27°16.091'W ALT: 540 m	17,08
2,13	2,13	2 — 5.31	**Caminho Florestal 24**	14,95
2,91	0,78	3 — 4.53	**ER5-2**	14,17
3,04	0,13	4 — 4.40	ZONA LAZER **EM 502** 38°43.200'N 27°16.740'W ALT: 490 m	14,04
6,12	3,08	5 — 1.32	**EM 501**	10,96
7,21	1,09	6 — 0.23	**Guerrilhas**	9,87
7,44	0,23	7 — 0.00	FINISH **SS 3** Lagoa 1 7.44 km 38°41.255'N 27°16.514'W ALT: 220 m	9,64

PROXIMA NOTA
PROCH NOTE
NEXT NOTE
0,28

From TC 3B PE3 - Lagoa 1	DISTANCE 17.08 km	DAY 2	
To TC 3C Reagrupamento A -		SECTION 2	
SPECIAL STAGE 3 Lagoa 1 7.44 km	RECORD	TIME ALLOWED 30 min	

DISTANCE TOTAL	DISTANCE PARTIAL	DIRECTION	INFORMATION	DISTANCE REGRESS
7,72	0,28	8	STOP 38°41.128'N 27°16.432'W ALT: 200 m	9,36
8,16	0,44	9 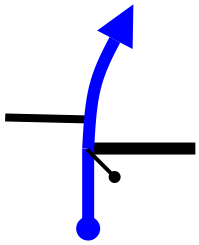	Ladeira das Terras	8,92
8,33	0,17	10 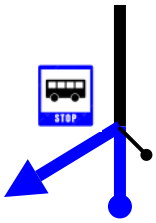	Canada do Negro	8,75
8,76	0,43	11 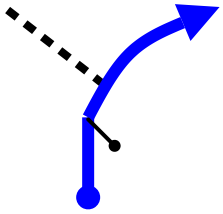	Canada Ti Bento	8,32
9,52	0,76	12 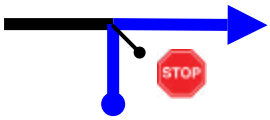	Fonte Faneca	7,56
9,87	0,35	13 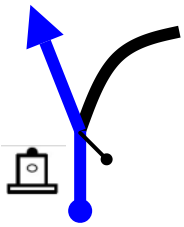	Canada Serra	7,21
10,95	1,08	14 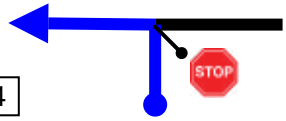	Caminho Veredas	6,13

PROXIMA NOTA
PROCH NOTE
NEXT NOTE
1,12

From TC	3B	PE3 - Lagoa 1	DISTANCE 17.08 km	DAY 2
To TC	3C	Reagrupamento A -		SECTION 2
SPECIAL STAGE Lagoa 1		3 / 7.44 km	RECORD	TIME ALLOWED 30 min

DISTANCE TOTAL	DISTANCE PARTIAL	DIRECTION	INFORMATION	DISTANCE REGRESS
12,07	1,12	15	CM1013-1	5,01
13,38	1,31	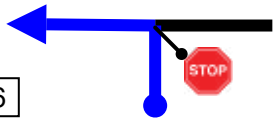 16	ER3-1	3,70
16,97	3,59	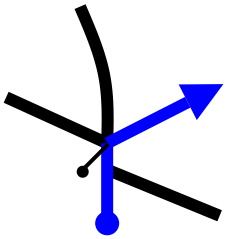 17	!!! Entrada Parque Florestal	0,11
17,08	0,11	 18	TC 3C Reagrupamento A - Entrada 38°43.546'N 27°14.947'W ALT: 520 m	0,00

NOTAS

XXVIII Além Mar Rali TAC 50 Anos

1ª ETAPA / 3ª SECÇÃO

MAPA SECÇÃO

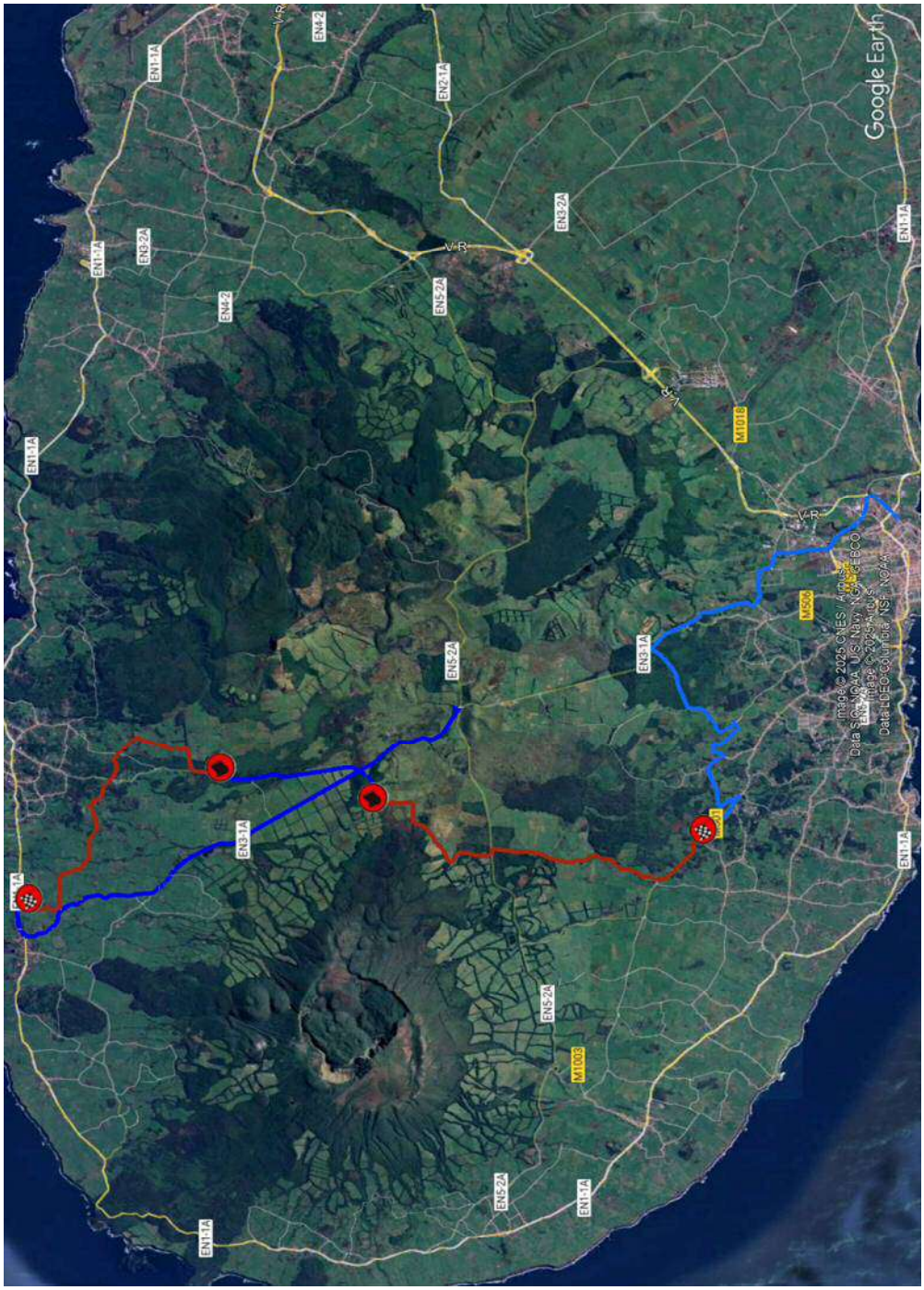

Terceira Automovel Clube

NOTAS

From TC	3D	Reagrupamento A - Saida	DISTANCE	DAY	2
To TC	4A	Estrada Regional	4.54 km	SECTION	3
			AVERAGE 22.70 kph	TIME ALLOWED	12 min

DISTANCE TOTAL	DISTANCE PARTIAL	DIRECTION	INFORMATION	DISTANCE REGRESS
0,00	0,00	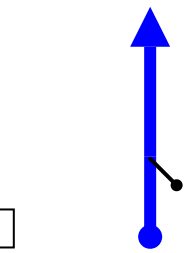 1	**TC 3D** Reagrupamento A - Saida 38°43.549'N 27°14.944'W ALT: 520 m	4,54
0,11	0,11	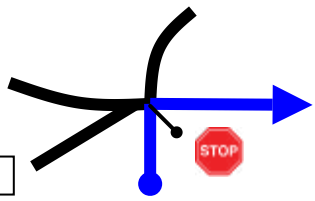 2	**ER3-1**	4,43
2,24	2,13	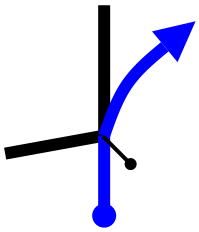 3	**ER3-1**	2,30
4,54	2,30	4	3 **TC 4A** Estrada Regional Biscoitos 38°45.595'N 27°15.852'W ALT: 420 m	0,00

NOTAS

XXVIII Além Mar Rali TAC 50 Anos

PE 4 - Arrochela 2 - Terauto 40 Anos

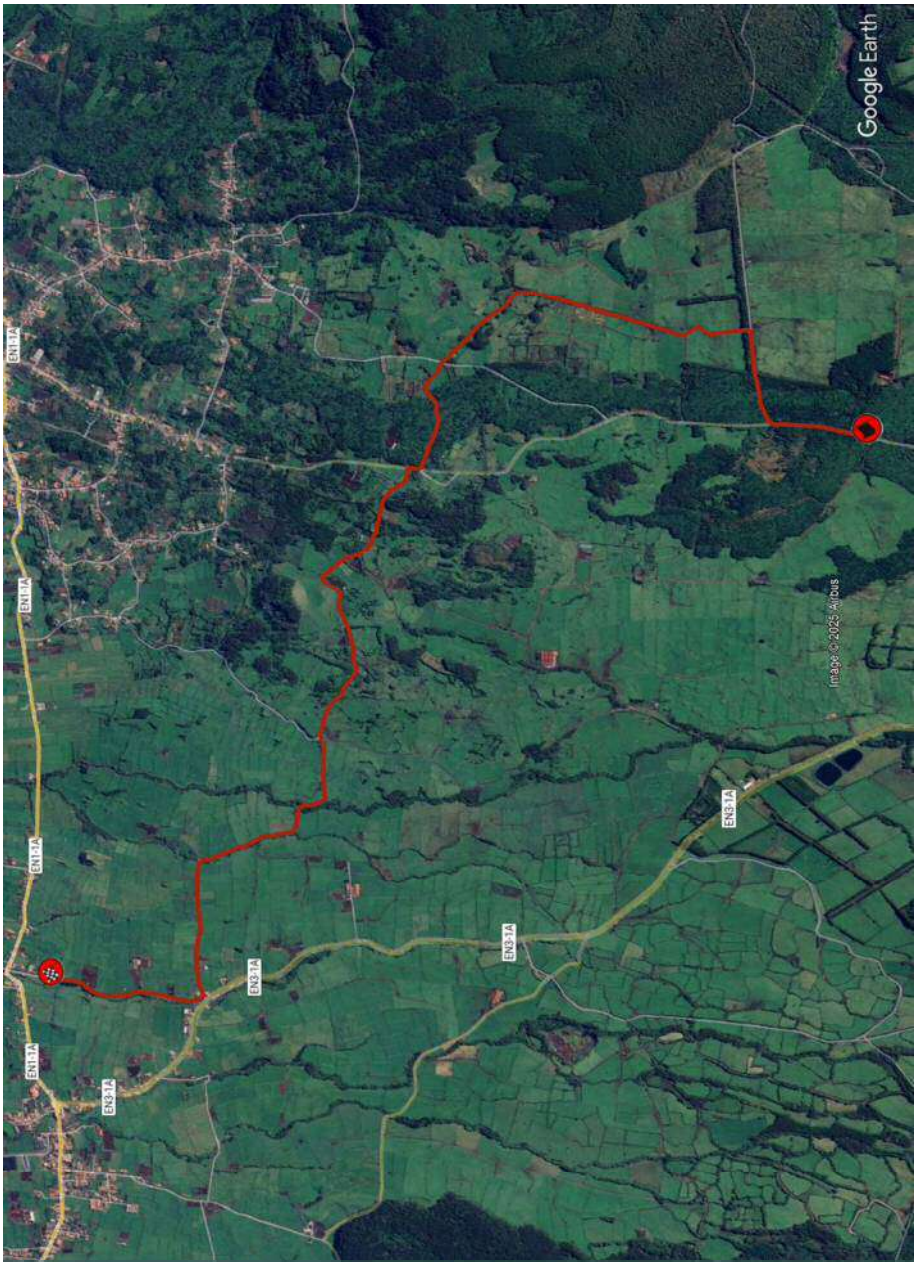

MAPS - INICIO PEC

VIDEO PEC

MAPA GERAL

Terceira Automovel Clube

XXVIII Além Mar Rali TAC 50 Anos

INICIO PEC

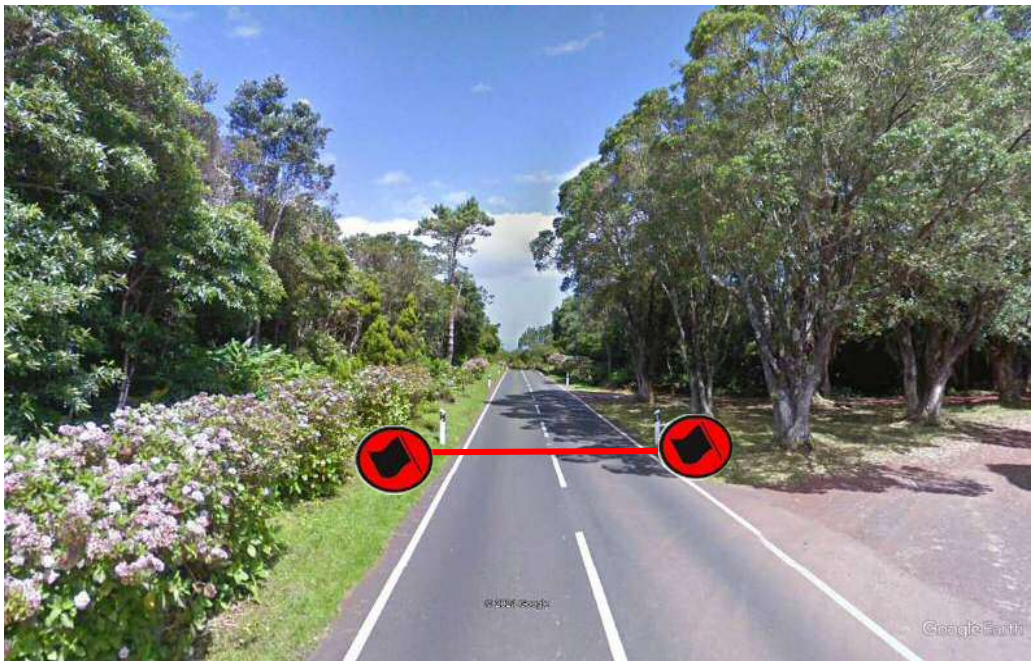

FIM PEC



Terceira Automovel Clube

From TC 4B PE 4 - Arrochela 2	DISTANCE 14.62 km	DAY 2	
To TC 5A Lagoa do Negro		SECTION 3	
SPECIAL STAGE 4 Arrochela 2 6.50 km	RECORD	TIME ALLOWED 27 min	

DISTANCE TOTAL	DISTANCE PARTIAL	DIRECTION	INFORMATION	DISTANCE REGRESS
0,00	0,00	1 — 6.50	START **SS 4** Arrochela 2 6.50 km 38°45.723'N 27°15.809'W ALT: 400 m	14,62
0,35	0,35	2 — 6.15		14,27
0,77	0,42	3 — 5.73		13,85
1,76	0,99	4 — 4.74		12,86
2,18	0,42	5 — 4.32		12,44
2,71	0,53	6 — 3.79	ER3-1	11,91
2,76	0,05	7 — 3.74		11,86

PROXIMA NOTA
PROCH NOTE
NEXT NOTE
1,48

From TC	4B	PE 4 - Arrochela 2	DISTANCE	DAY	2
To TC	5A	Lagoa do Negro	14.62 km	SECTION	3
SPECIAL STAGE		4	RECORD	TIME ALLOWED	
Arrochela 2		6.50 km			27 min

DISTANCE TOTAL	DISTANCE PARTIAL	DIRECTION	INFORMATION	DISTANCE REGRESS
4,24	1,48	8 — 2.26	38°46.880'N 27°16.730'W ALT: 240 m	10,38
5,80	1,56	9 — 0.70	Canada João Borges	8,82
6,50	0,70	10 — 0.00	FINISH SS 4 Arrochela 2 6.50 km — 38°47.500'N 27°17.512'W ALT: 110 m	8,12
6,66	0,16	11	STOP — 38°47.585'N 27°17.491'W ALT: 100 m	7,96
6,68	0,02	12	Ribeira da Luz	7,94
7,37	0,69	13	Estrada do Rego	7,25
14,25	6,88	14	GRUTA NATAL — Caminho Florestal 24	0,37

PROXIMA NOTA / PROCH NOTE / NEXT NOTE: 0,37

From TC	4B	PE 4 - Arrochela 2	DISTANCE 14.62 km	DAY 2
To TC	5A	Lagoa do Negro		SECTION 3
SPECIAL STAGE 4			RECORD	TIME ALLOWED
Arrochela 2		6.50 km		27 min

DISTANCE TOTAL	DISTANCE PARTIAL	DIRECTION	INFORMATION	DISTANCE REGRESS
14,62	0,37	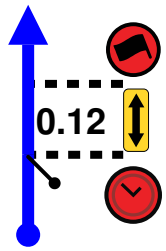 15	**TC 5A** Lagoa do Negro 38°44.264'N 27°15.945'W ALT: 560 m	0,00

NOTAS

XXVIII Além Mar Rali TAC 50 Anos

PE 5 - Lagoa 2 - Café Bogani

MAPS - INICIO PEC

VIDEO PEC

MAPA GERAL

Terceira Automovel Clube

XXVIII Além Mar Rali TAC 50 Anos

INICIO PEC



FIM PEC

Terceira Automovel Clube

From TC 5B PE 5 - Lagoa 2	DISTANCE 19.61 km	DAY 2	
To TC 5C Reagrupamento B -		SECTION 3	
SPECIAL STAGE 5 Lagoa 2 7.44 km	RECORD	TIME ALLOWED 30 min	

5 | 5

DISTANCE TOTAL	DISTANCE PARTIAL	DIRECTION	INFORMATION	DISTANCE REGRESS
0,00	0,00	1 — 7.44	START **SS 5** Lagoa 2 7.44 km 38°44.267'N 27°16.091'W ALT: 540 m	19,61
2,13	2,13	2 — 5.31	**Caminho Florestal 24**	17,48
2,91	0,78	3 — 4.53	**ER5-2**	16,70
3,04	0,13	4 — 4.40	ZONA LAZER **EM502** 38°43.201'N 27°16.734'W ALT: 490 m	16,57
6,12	3,08	5 — 1.32	**EM501**	13,49
7,21	1,09	6 — 0.23	**Guerrilhas**	12,40
7,44	0,23	7 — 0.00	FINISH **SS 5** Lagoa 2 7.44 km 38°41.254'N 27°16.514'W ALT: 220 m	12,17

PROXIMA NOTA
PROCH NOTE
NEXT NOTE
0,28

From TC 5B PE 5 - Lagoa 2	DISTANCE 19.61 km	DAY 2	
To TC 5C Reagrupamento B -		SECTION 3	
SPECIAL STAGE 5 Lagoa 2 7.44 km	RECORD	TIME ALLOWED 30 min	

DISTANCE TOTAL	DISTANCE PARTIAL	DIRECTION	INFORMATION	DISTANCE REGRESS
7,72	0,28	 8	STOP 38°41.127'N 27°16.430'W ALT: 190 m	11,89
8,16	0,44	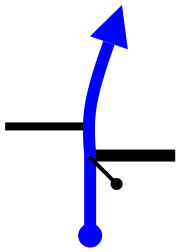 9	Ladeira das Terras	11,45
8,33	0,17	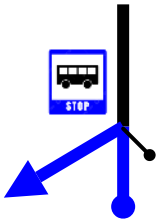 10	Canada do Negro	11,28
8,76	0,43	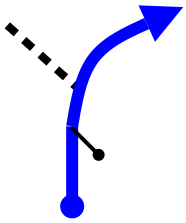 11	Canada Ti Bento	10,85
9,52	0,76	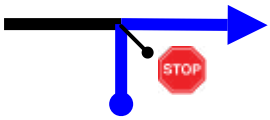 12	Fonte Faneca	10,09
9,87	0,35	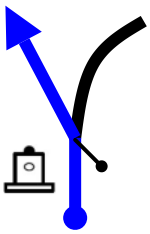 13	Canada Serra	9,74
10,95	1,08	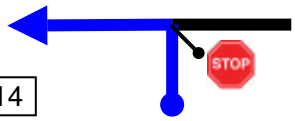 14	Caminho Veredas	8,66

PROXIMA NOTA
PROCH NOTE
NEXT NOTE
1,12

From TC	5B	PE 5 - Lagoa 2	DISTANCE	DAY	2
To TC	5C	Reagrupamento B -	19.61 km	SECTION	3
SPECIAL STAGE		5	RECORD	TIME ALLOWED	
Lagoa 2		7.44 km			30 min

DISTANCE TOTAL	DISTANCE PARTIAL	DIRECTION	INFORMATION	DISTANCE REGRESS
12,07	1,12	15	BISCOITOS CM1013-1	7,54
13,38	1,31	16 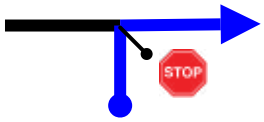	ER3-1	6,23
16,60	3,22	17 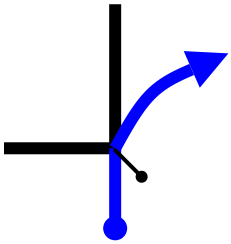	ANGRA HEROISMO Vinha Brava	3,01
17,56	0,96	18 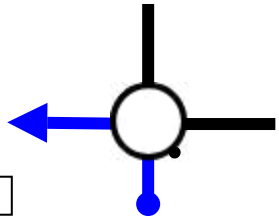	AEROPORTO Estrada Circular	2,05
18,46	0,90	19 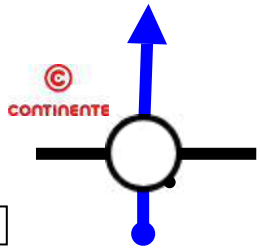	AEROPORTO Estrada Circular	1,15
18,85	0,39	20 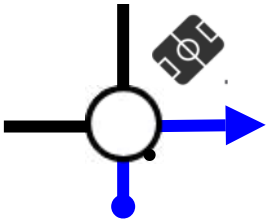	50 Praça Touros VVN	0,76
19,39	0,54	21 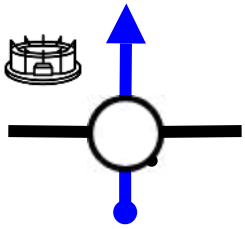	Av. Jácome de Bruges	0,22

PROXIMA NOTA
PROCH NOTE
NEXT NOTE
0,16

From TC	5B	PE 5 - Lagoa 2	DISTANCE 19.61 km	DAY 2
To TC	5C	Reagrupamento B -		SECTION 3
SPECIAL STAGE 5			RECORD	TIME ALLOWED
Lagoa 2		7.44 km		30 min

DISTANCE TOTAL	DISTANCE PARTIAL	DIRECTION	INFORMATION	DISTANCE REGRESS
19,55	0,16	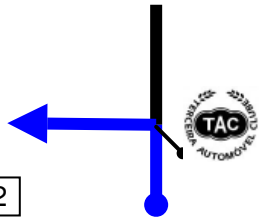 22	**Parque Estacionamento**	0,06
19,61	0,06	 23	**TC 5C** Reagrupamento B - Entrada 38°39.441'N 27°12.491'W ALT: 40 m	0,00

XXVIII Além Mar Rali TAC 50 Anos

1ª ETAPA / 4ª SECÇÃO

MAPA SECÇÃO

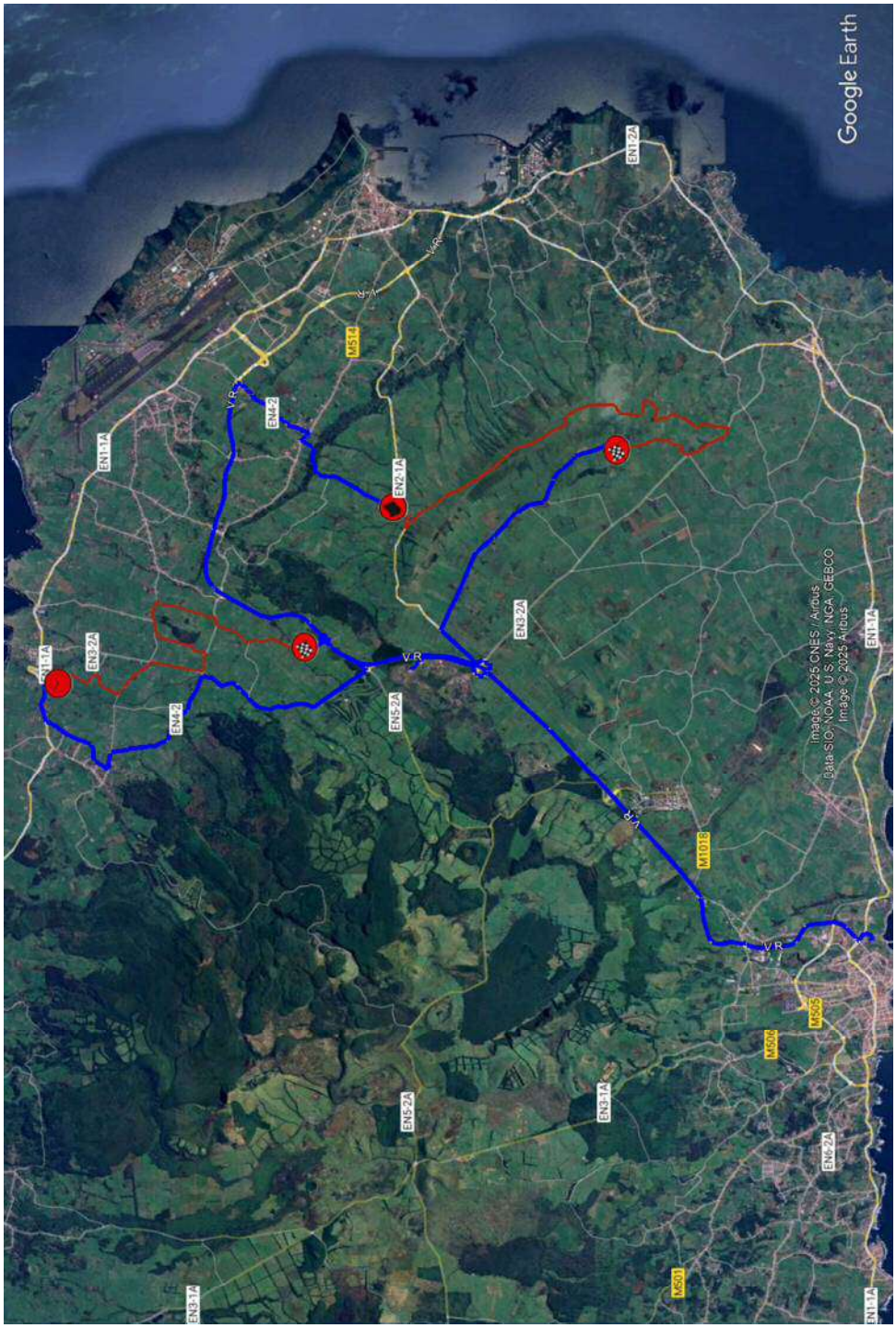

Terceira Automovel Clube

NOTAS

From TC **5D** **Reagrupamento B - Saida**	DISTANCE **0.00 km**	DAY **2**
To TC **-** **Assistência C - Entrada**		SECTION **4**
SPECIAL STAGE **unde□□ned** **unde□□ned k m**	RECORD	TIME ALLOWED **0 min**

DISTANCE TOTAL	DISTANCE PARTIAL	DIRECTION	INFORMATION	DISTANCE REGRESS
0,00	**0,00**	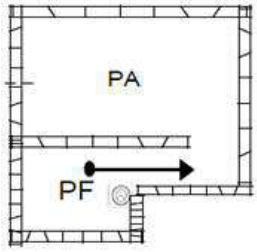 1	**TC 5D** Reagrupamento B - Saida	**0,00**
0,00	**0,00**	 2	**TC -** Assistência C - Entrada	**0,00**

NOTAS

From TC 5E Assistência C - Saida	DISTANCE 21.41 km	DAY 2	
To TC 6A Canada dos Serretas		SECTION 4	
	AVERAGE 34.72 kph	TIME ALLOWED 37 min	

DISTANCE TOTAL	DISTANCE PARTIAL	DIRECTION	INFORMATION	DISTANCE REGRESS
0,00	0,00	1	TC 5E Assistência C - Saida 38°39.394'N 27°12.447'W ALT: 30 m	21,41
0,01	0,01	2		21,40
0,04	0,03	3		21,37
0,06	0,02	4		21,35
0,09	0,03	5	Rua Miramar	21,32
0,23	0,14	6	Rua Dr. Francisco Silva	21,18
0,40	0,17	7	70 VVN	21,01

PROXIMA NOTA
PROCH NOTE
NEXT NOTE
0,54

From TC	5E	Assistência C - Saida	DISTANCE	DAY	2
To TC	6A	Canada dos Serretas	21.41 km	SECTION	4
			AVERAGE 34.72 kph	TIME ALLOWED	37 min

DISTANCE TOTAL	DISTANCE PARTIAL	DIRECTION	INFORMATION	DISTANCE REGRESS
0,94	0,54	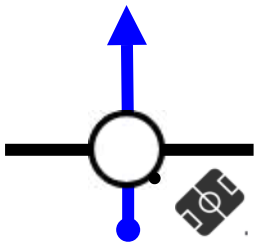 8	VVN	20,47
2,59	1,65	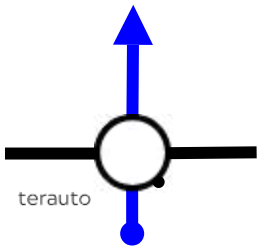 9	Praia da Vitória VVN	18,82
4,00	1,41	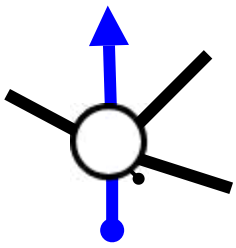 10	100 VVN	17,41
11,94	7,94	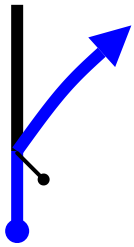 11	!!! CAMPO GOLF SEGUIR PELA PONTE	9,47
12,34	0,40	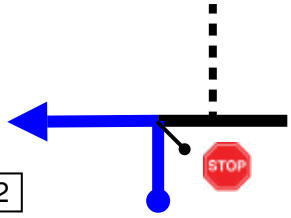 12	CAMPO GOLF VVN	9,07
13,00	0,66	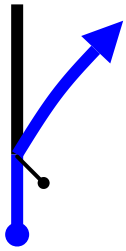 13	CAMPO GOLF	8,41
13,20	0,20	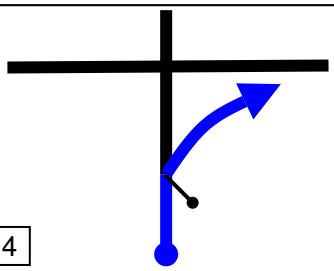 14	AGUALVA ER3-2	8,21

PROXIMA NOTA
PROCH NOTE
NEXT NOTE
3,21

From TC	5E	Assistência C - Saida	DISTANCE	DAY	2
To TC	6A	Canada dos Serretas	21.41 km	SECTION	4
			AVERAGE 34.72 kph	TIME ALLOWED	37 min

DISTANCE TOTAL	DISTANCE PARTIAL	DIRECTION	INFORMATION	DISTANCE REGRESS
16,41	3,21	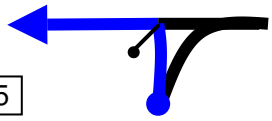 15	ER4-2	5,00
18,97	2,56	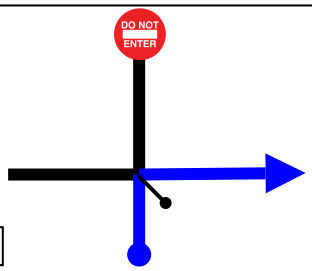 16	Rua Dr. Avila Gonçalves	2,44
19,14	0,17	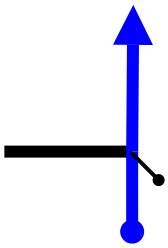 17	Rua Agualva - Cacém	2,27
20,38	1,24	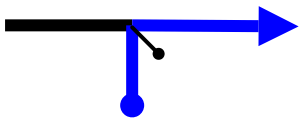 18	Caminho das Faias	1,03
21,13	0,75	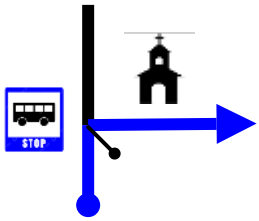 19		0,28
21,17	0,04	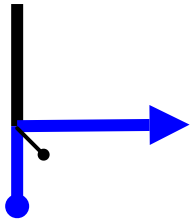 20	Canada dos Serretas	0,24
21,41	0,24	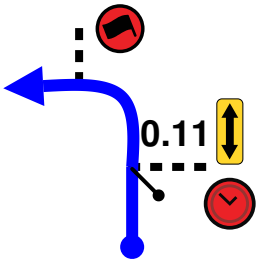 21	TC 6A Canada dos Serretas 38°46.737'N 27°09.394'W ALT: 80 m	0,00

NOTAS

XXVIII Além Mar Rali TAC 50 Anos

PEC 6 - Vila Nova / Agualva 1 - Café Bogani

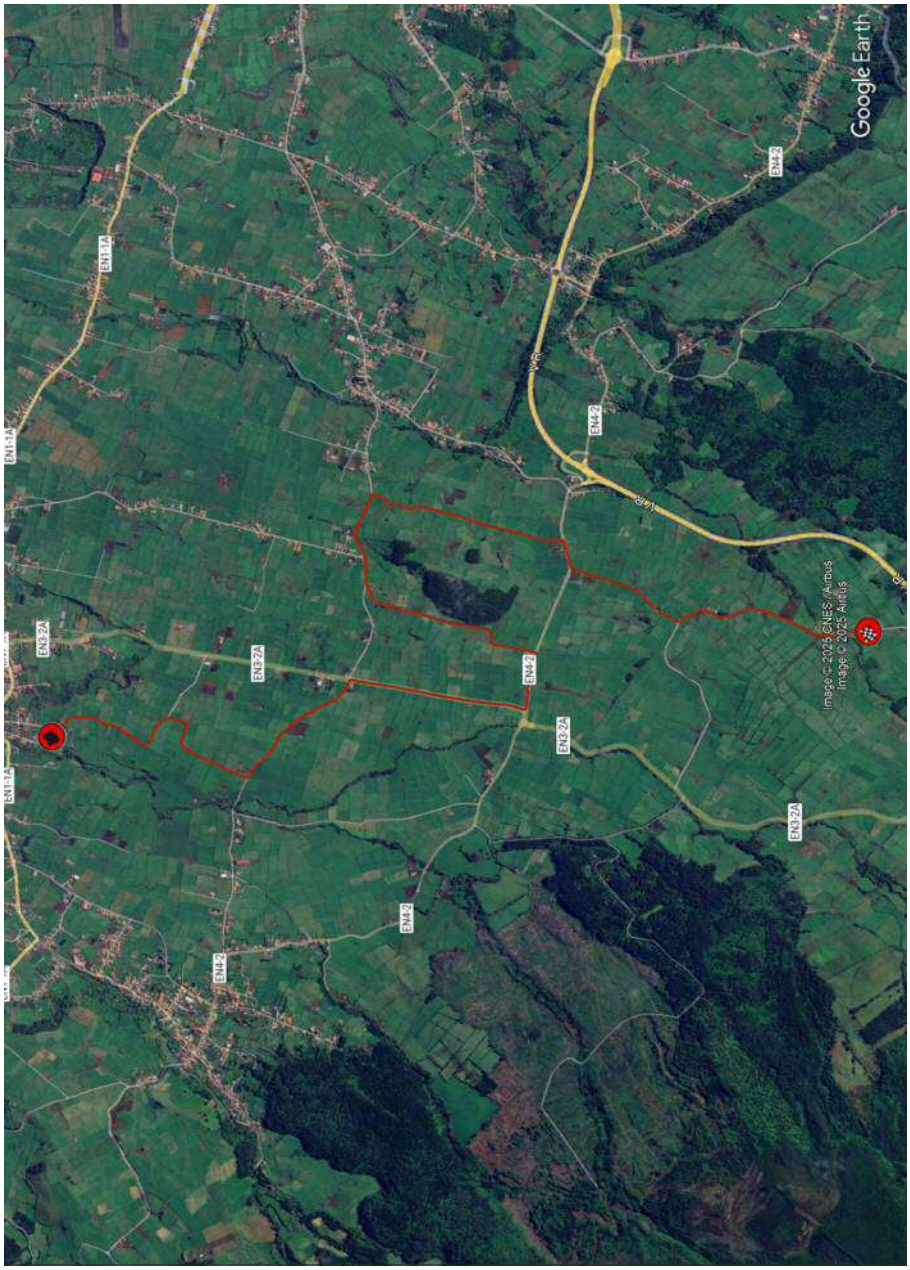

MAPS - INICIO PEC

Video PEC

MAPA GERAL

Terceira Automovel Clube

XXVIII Além Mar Rali TAC 50 Anos

INICIO PEC

FIM PEC

Terceira Automovel Clube

From TC 6B PE 6 - Vila Nova / Agualva	DISTANCE 18.06 km	DAY 2	
To TC 7A Rua N. Sra. Da Pena		SECTION 4	
SPECIAL STAGE 6 Vila Nova / Agualva 1 7.87 km	RECORD	TIME ALLOWED 32 min	

DISTANCE TOTAL	DISTANCE PARTIAL	DIRECTION	INFORMATION	DISTANCE REGRESS
0,00	0,00	1 — 7.87	START **SS 6** Vila Nova / Agualva 1 7.87 km 38°46.702'N 27°09.363'W ALT: 90 m	18,06
0,03	0,03	2 — 7.84	**Canada da Viola**	18,03
0,80	0,77	3 — 7.07	**Canada da Morgadinha**	17,26
1,42	0,62	4 — 6.45	**Ribeira das Pedras**	16,64
2,21	0,79	5 — 5.66	**Canada Boqueirão**	15,85
3,11	0,90	6 — 4.76	AEROPORTO **ER4-2** 38°45.392'N 27°09.257'W ALT: 170 m	14,95
3,44	0,33	7 — 4.43	**Pico Rocha**	14,62

PROXIMA NOTA
PROCH NOTE
NEXT NOTE
1,03

From TC	6B	PE 6 - Vila Nova / Agualva	DISTANCE	DAY	2
To TC	7A	Rua N. Sra. Da Pena	18.06 km	SECTION	4
SPECIAL STAGE		6	RECORD	TIME ALLOWED	
Vila Nova / Agualva 1		7.87 km			32 min

6 | 6

DISTANCE TOTAL	DISTANCE PARTIAL	DIRECTION	INFORMATION	DISTANCE REGRESS
4,47	1,03	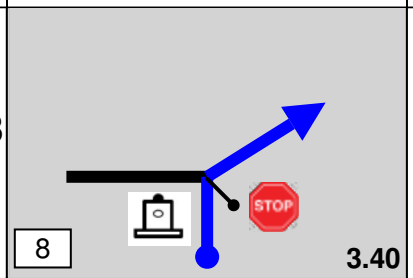 8 3.40		13,59
4,61	0,14	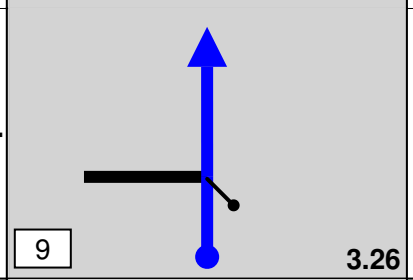 9 3.26		13,45
5,00	0,39	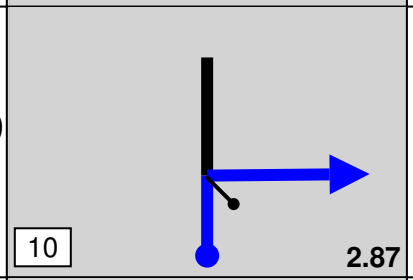 10 2.87	Canada do Camareiro	13,06
6,03	1,03	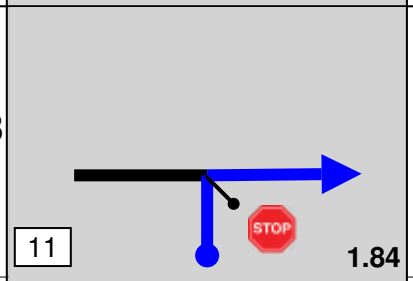 11 1.84	ER4-2 38°45.286'N 27°08.607'W ALT: 180 m	12,03
6,19	0,16	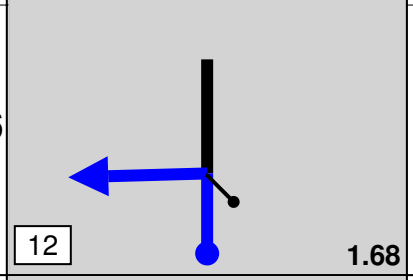 12 1.68	Canto Cavalo	11,87
6,82	0,63	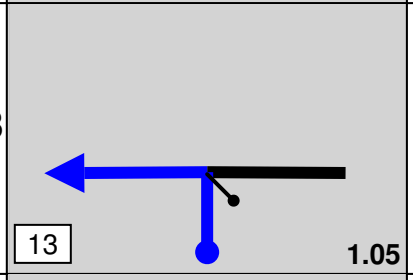 13 1.05	Canto Cavalo	11,24
7,66	0,84	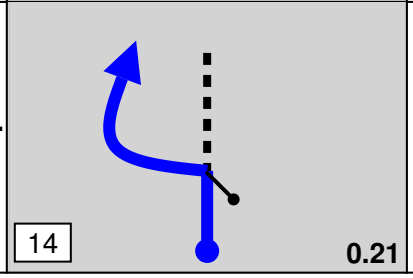 14 0.21	Canto Cavalo	10,40

PROXIMA NOTA
PROCH NOTE
NEXT NOTE
0,21

From TC 6B PE 6 - Vila Nova / Agualva	DISTANCE 18.06 km	DAY 2	
To TC 7A Rua N. Sra. Da Pena		SECTION 4	
SPECIAL STAGE 6	RECORD	TIME ALLOWED	
Vila Nova / Agualva 1 7.87 km		32 min	

6	DISTANCE TOTAL	DISTANCE PARTIAL	DIRECTION	INFORMATION	DISTANCE REGRESS	6
	7,87	0,21	15  0.00	FINISH **SS 6** Vila Nova / Agualva 1 7.87 km 38°44.456'N 27°08.953'W ALT: 260 m	10,19	
	8,04	0,17	16	**STOP** 38°44.367'N 27°08.944'W ALT: 260 m	10,02	
	8,15	0,11	17 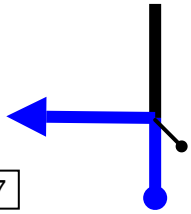		9,91	
	8,40	0,25	18 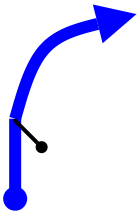	**VVN**	9,66	
	11,68	3,28	19 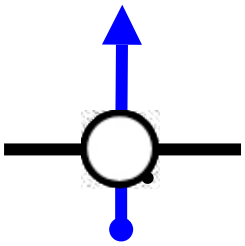	 **VVN**	6,38	
	14,30	2,62	20 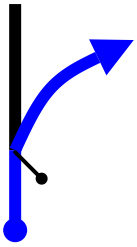	 **Rua das Fontinhas**	3,76	
	14,36	0,06	21 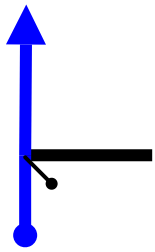	**Rua das Fontinhas**	3,70	

PROXIMA NOTA
PROCH NOTE
NEXT NOTE
1,48

From TC	6B	PE 6 - Vila Nova / Agualva	DISTANCE 18.06 km	DAY 2
To TC	7A	Rua N. Sra. Da Pena		SECTION 4
SPECIAL STAGE		6	RECORD	TIME ALLOWED
Vila Nova / Agualva 1		7.87 km		32 min

DISTANCE TOTAL	DISTANCE PARTIAL	DIRECTION	INFORMATION	DISTANCE REGRESS
15,84	1,48	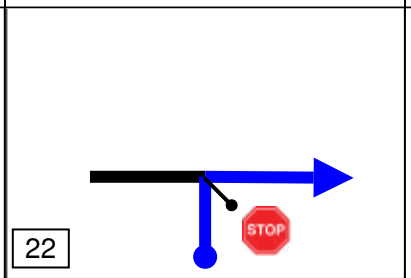 22	EM514	2,22
16,02	0,18	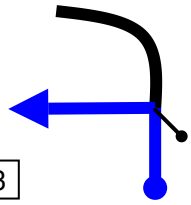 23	Rua Nossa Sra. da Pena	2,04
18,06	2,04	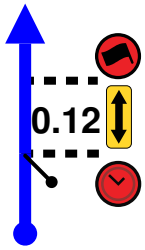 24	TC 7A Rua N. Sra. Da Pena 38°43.749'N 27°07.296'W ALT: 310 m	0,00

XXVIII Além Mar Rali TAC 50 Anos

PEC 7 - Serra Cume 1 - Café Bogani

MAPS - INICIO PEC

Video PEC

MAPA GERAL

Terceira Automovel Clube

XXVIII Além Mar Rali TAC 50 Anos

INICIO PEC



FIM PEC

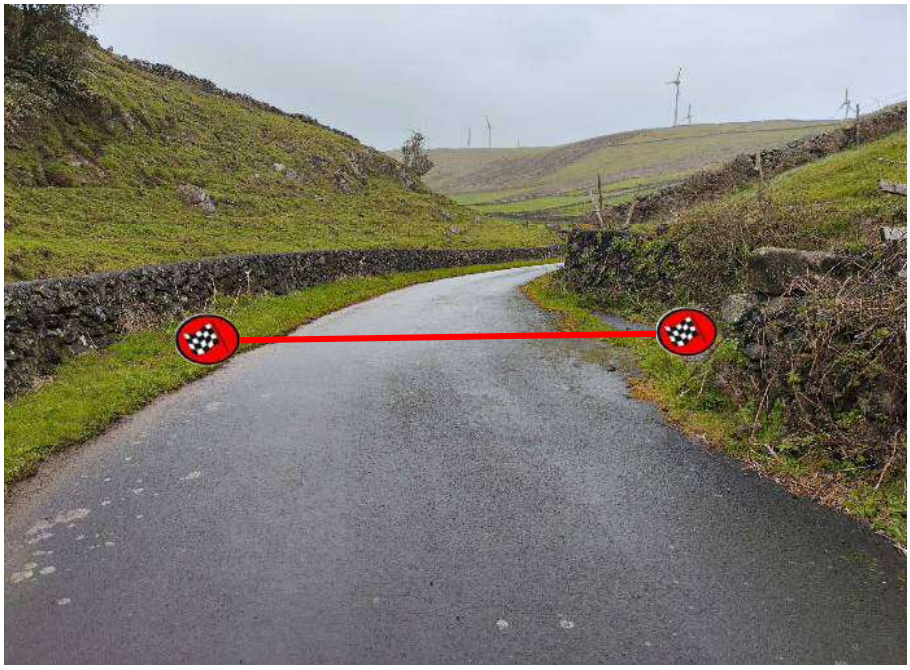

Terceira Automovel Clube

From TC	7B	PE 7 - Serra Cume 1	DISTANCE 16.90 km	DAY 2
To TC	7C	Reagrupamento C -		SECTION 4
SPECIAL STAGE		7	RECORD	TIME ALLOWED
Serra Cume 1		9.63 km		30 min

7

DISTANCE TOTAL	DISTANCE PARTIAL	DIRECTION	INFORMATION	DISTANCE REGRESS
0,00	0,00	1 — 9.63	START **SS 7** Serra Cume 1 9.63 km 38°43.688'N 27°07.331'W ALT: 310 m	16,90
0,27	0,27	2 — 9.36	SERRA CUME **ER2-1**	16,63
0,50	0,23	3 — 9.13	SERRA CUME **Serra Cume**	16,40
4,47	3,97	4 — 5.16	38°41.874'N 27°06.158'W ALT: 450 m	12,43
7,38	2,91	5 — 2.25		9,52
8,24	0,86	6 — 1.39	**Lajedo** 38°41.056'N 27°06.707'W ALT: 290 m	8,66
9,63	1,39	7 — 0.00	FINISH **SS 7** Serra Cume 1 9.63 km 38°41.687'N 27°06.651'W ALT: 360 m	7,27

7

PROXIMA NOTA
PROCH NOTE
NEXT NOTE: 0,39

From TC	7B	PE 7 - Serra Cume 1	DISTANCE	DAY	2
To TC	7C	Reagrupamento C -	16.90 km	SECTION	4
SPECIAL STAGE		7	RECORD	TIME ALLOWED	
Serra Cume 1		9.63 km			30 min

DISTANCE TOTAL	DISTANCE PARTIAL	DIRECTION	INFORMATION	DISTANCE REGRESS
10,02	0,39	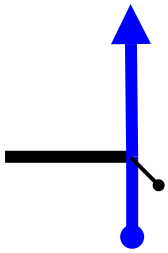 8	STOP 38°41.881'N 27°06.661'W ALT: 370 m	6,88
11,29	1,27	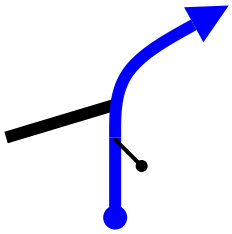 9		5,61
11,59	0,30	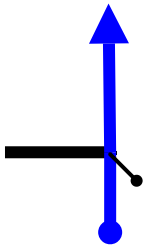 10		5,31
12,77	1,18	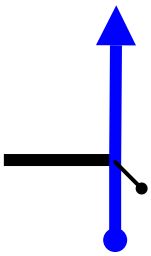 11		4,13
14,22	1,45	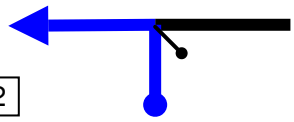 12	ER2-1	2,68
15,15	0,93	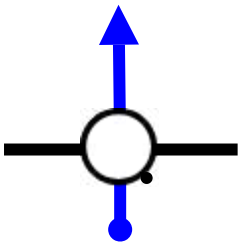 13	ESTALEIROS	1,75
15,63	0,48	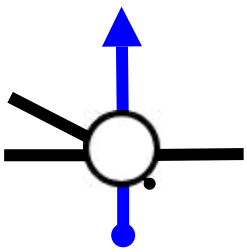 14	ACESSO LOCAL	1,27

PROXIMA NOTA
PROCH NOTE
NEXT NOTE
0,99

From TC	7B	PE 7 - Serra Cume 1	DISTANCE 16.90 km	DAY 2
To TC	7C	Reagrupamento C -		SECTION 4
SPECIAL STAGE 7			RECORD	TIME ALLOWED 30 min
Serra Cume 1		9.63 km		

DISTANCE TOTAL	DISTANCE PARTIAL	DIRECTION	INFORMATION	DISTANCE REGRESS
16,62	0,99	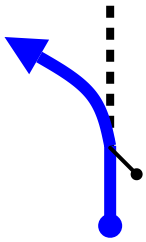 15		0,28
16,84	0,22	 16	Entrada Transjet	0,06
16,90	0,06	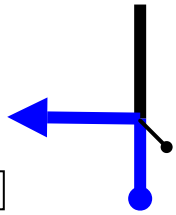 17	TC 7C Reagrupamento C - entrada Parque Camiões 38°43.515'N 27°09.215'W ALT: 330 m	0,00

NOTAS

XXVIII Além Mar Rali TAC 50 Anos

1ª ETAPA / 5ª SECÇÃO

MAPA SECÇÃO

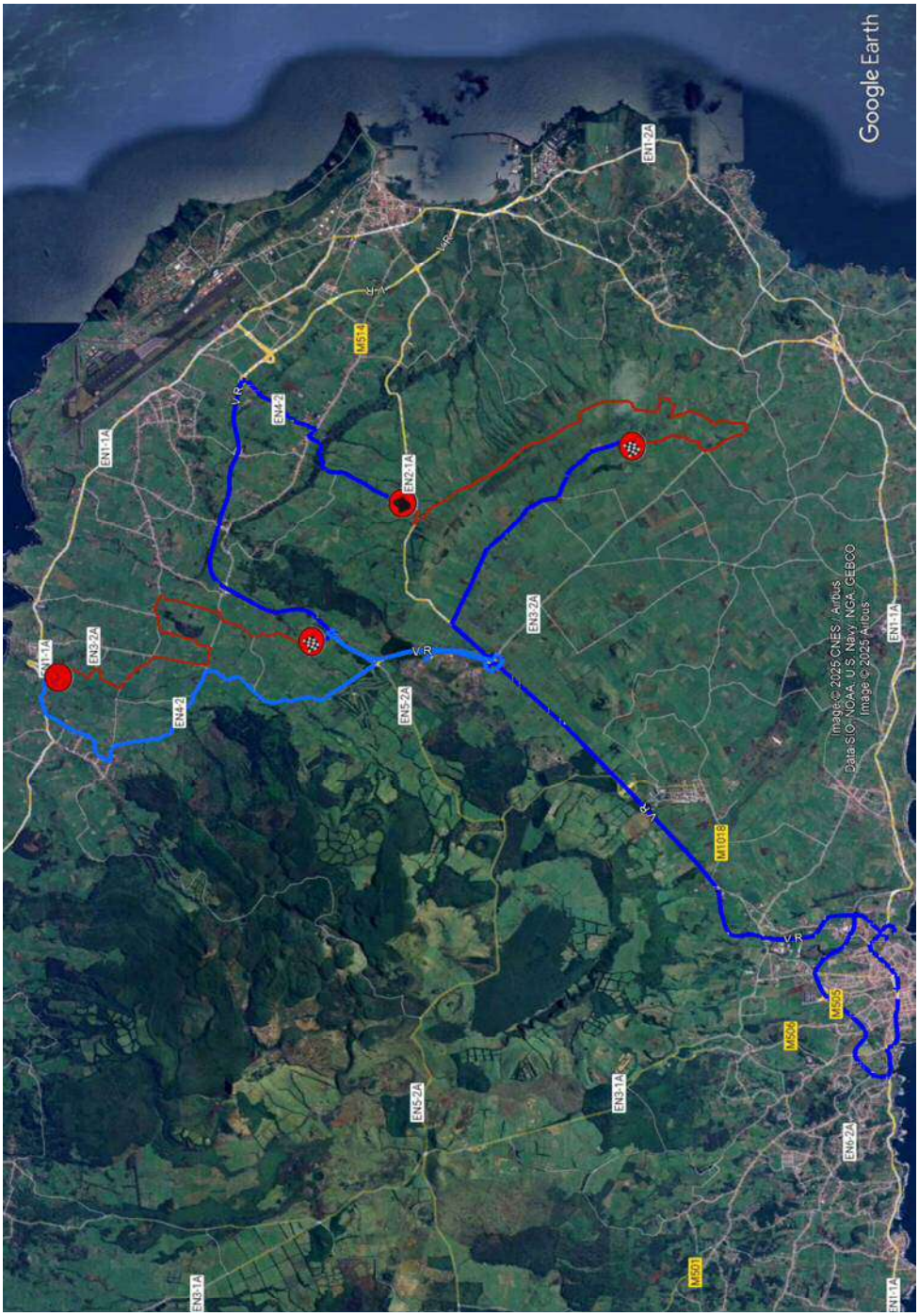

Terceira Automovel Clube

NOTAS

From TC	7D	Reagrupamento C - Saida	DISTANCE	DAY	2
To TC	8A	Canada dos Serretas	13.90 km	SECTION	5
			AVERAGE 30.89 kph	TIME ALLOWED	27 min

DISTANCE TOTAL	DISTANCE PARTIAL	DIRECTION	INFORMATION	DISTANCE REGRESS
0,00	0,00	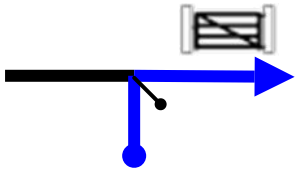 1	**TC 7D** Reagrupamento C - Saida 38°43.504'N 27°09.200'W ALT: 330 m	13,90
0,22	0,22	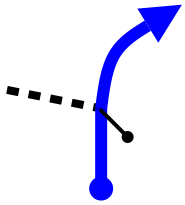 2		13,68
1,17	0,95	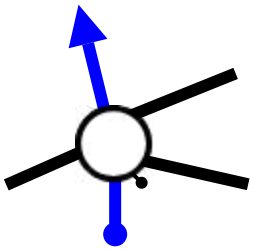 3	AEROPORTO	12,73
1,68	0,51	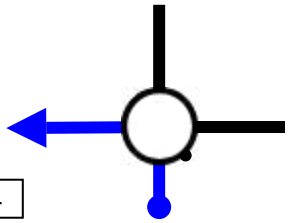 4	AEROPORTO	12,22
1,88	0,20	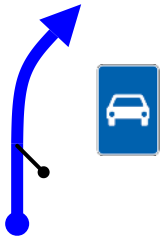 5	VVN	12,02
4,44	2,56	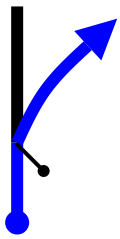 6	SEGUIR PELA PONTE CAMPO GOLF	9,46
4,84	0,40	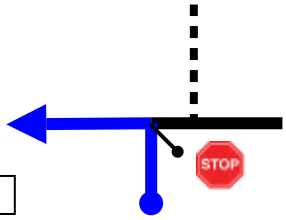 7	CAMPO GOLF VVN	9,06

PROXIMA NOTA
PROCH NOTE
NEXT NOTE
0,67

From TC	7D	Reagrupamento C - Saida	DISTANCE	DAY	2
To TC	8A	Canada dos Serretas	13.90 km	SECTION	5
			AVERAGE 30.89 kph	TIME ALLOWED	27 min

DISTANCE TOTAL	DISTANCE PARTIAL	DIRECTION	INFORMATION	DISTANCE REGRESS
5,51	0,67	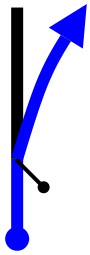 8		8,39
5,70	0,19	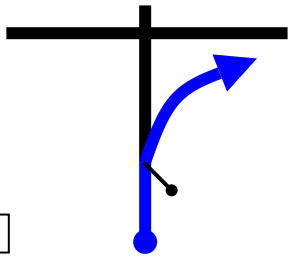 9	ER3-2	8,20
8,91	3,21	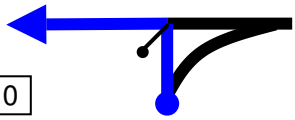 10	ER4-2	4,99
11,46	2,55	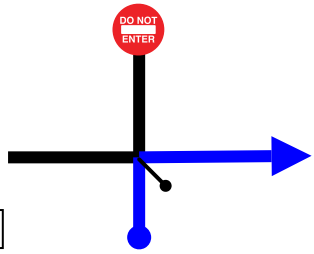 11	Rua Dr. Avila Gonçalves	2,44
11,64	0,18	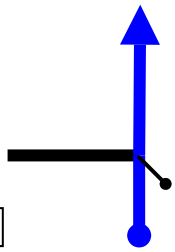 12	Rua Agualva - Cacém	2,26
12,87	1,23	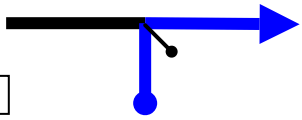 13	Caminho das Faias	1,03
13,63	0,76	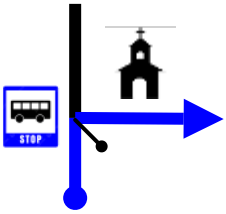 14		0,27

PROXIMA NOTA
PROCH NOTE
NEXT NOTE
0,03

From TC	7D	Reagrupamento C - Saida	DISTANCE 13.90 km	DAY 2
To TC	8A	Canada dos Serretas		SECTION 5
			AVERAGE 30.89 kph	TIME ALLOWED 27 min

DISTANCE TOTAL	DISTANCE PARTIAL	DIRECTION	INFORMATION	DISTANCE REGRESS
13,66	0,03	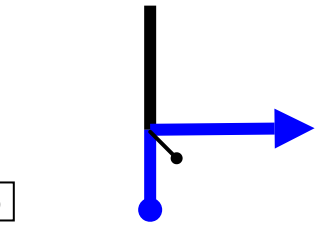 15	Canada dos Serretas	0,24
13,90	0,24	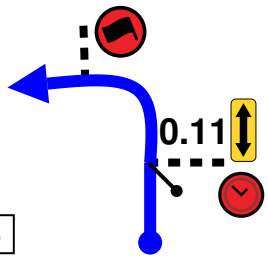 16	TC 8A Canada dos Serretas 38°46.738'N 27°09.394'W ALT: 80 m	0,00

NOTAS

XXVIII Além Mar Rali TAC 50 Anos

PEC 8 - Vila Nova / Agualva 2 - Café Bogani

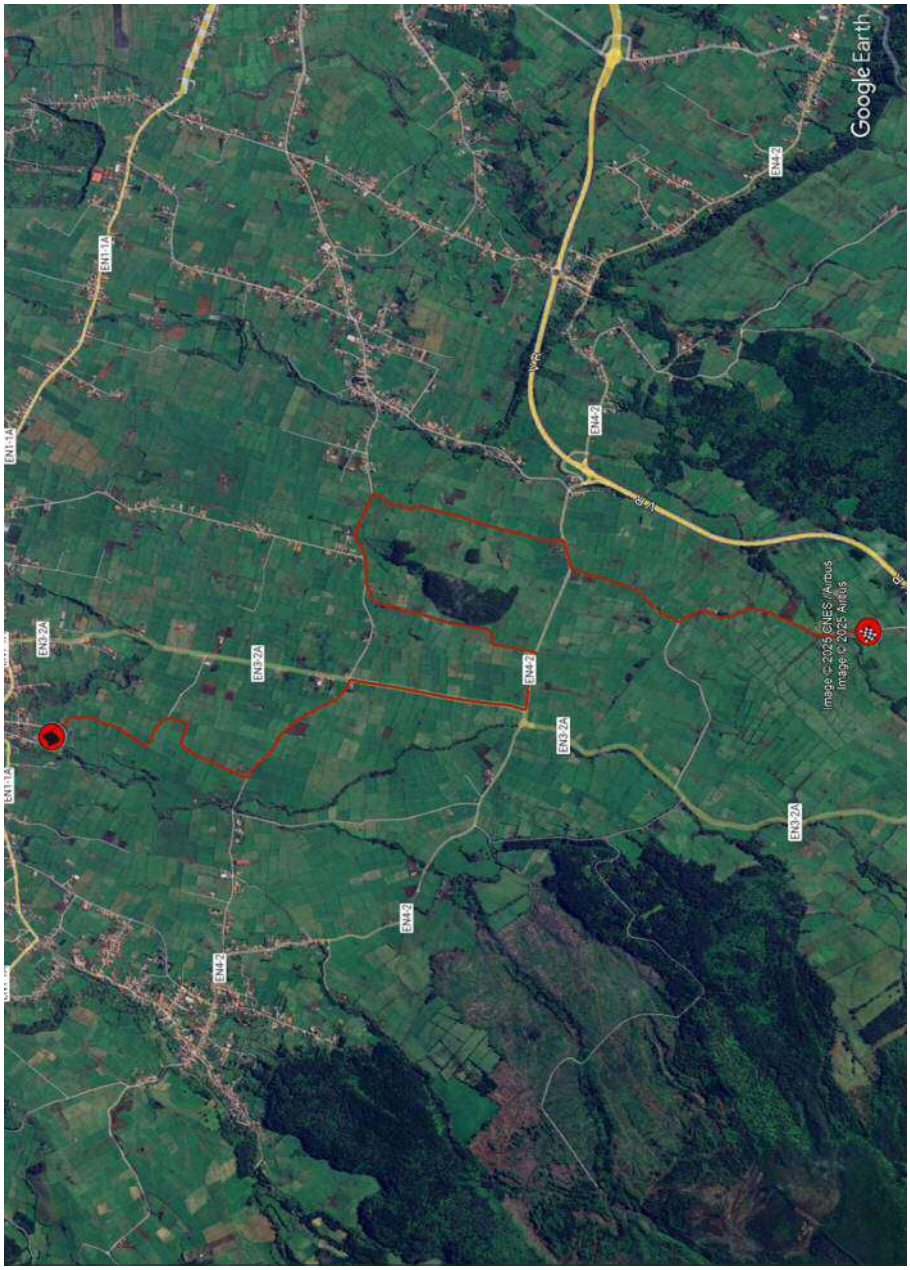

MAPS - INICIO PEC

Video PEC

MAPA GERAL

Terceira Automovel Clube

XXVIII Além Mar Rali TAC 50 Anos

INICIO PEC

FIM PEC

Terceira Automovel Clube

From TC	8B	PE 8 - Vila Nova / Agualva	DISTANCE	DAY	2
To TC	9A	Rua N. Sra. Da Pena	18.06 km	SECTION	5
SPECIAL STAGE		8	RECORD	TIME ALLOWED	
Vila Nova / Agualva 2		7.87 km			32 min

8

DISTANCE TOTAL	DISTANCE PARTIAL	DIRECTION	INFORMATION	DISTANCE REGRESS
0,00	0,00	1 — 7.87	START **SS 8** Vila Nova / Agualva 2 7.87 km 38°46.702'N 27°09.363'W ALT: 90 m	18,06
0,03	0,03	2 — 7.84	**Canada da Viola**	18,03
0,80	0,77	3 — 7.07	**Canada da Morgadinha**	17,26
1,42	0,62	4 — 6.45	**Ribeira das Pedras**	16,64
2,21	0,79	5 — 5.66	**Canada Boqueirão**	15,85
3,11	0,90	6 — 4.76	AEROPORTO **ER4-2** 38°45.392'N 27°09.257'W ALT: 170 m	14,95
3,44	0,33	7 — 4.43	**Pico Rocha**	14,62

8

PROXIMA NOTA
PROCH NOTE
NEXT NOTE
1,03

From TC	8B	PE 8 - Vila Nova / Agualva	DISTANCE 18.06 km	DAY 2
To TC	9A	Rua N. Sra. Da Pena		SECTION 5
SPECIAL STAGE		8	RECORD	TIME ALLOWED
Vila Nova / Agualva 2		7.87 km		32 min

8

DISTANCE TOTAL	DISTANCE PARTIAL	DIRECTION	INFORMATION	DISTANCE REGRESS
4,47	1,03	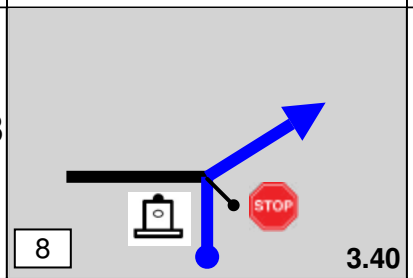 8 3.40		13,59
4,61	0,14	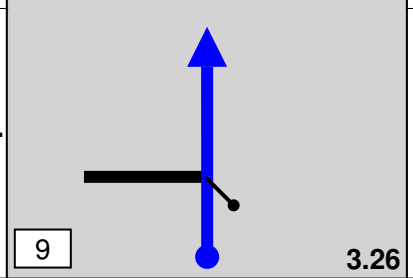 9 3.26		13,45
5,00	0,39	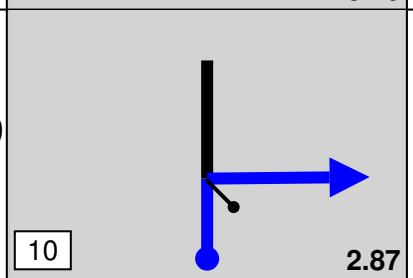 10 2.87	Canada do Camareiro	13,06
6,03	1,03	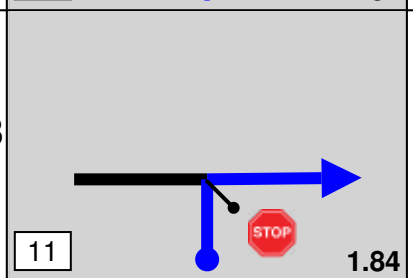 11 1.84	ER4-2 38°45.286'N 27°08.607'W ALT: 180 m	12,03
6,19	0,16	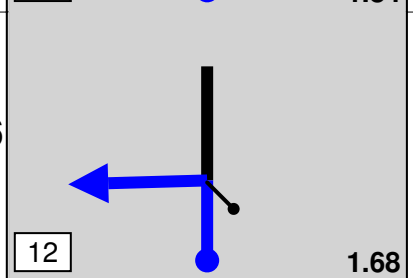 12 1.68	Canto Cavalo	11,87
6,82	0,63	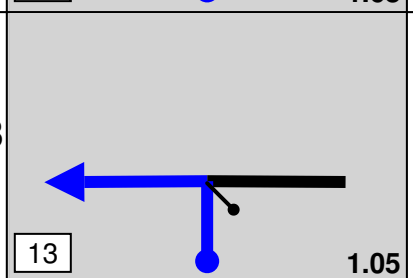 13 1.05	Canto Cavalo	11,24
7,66	0,84	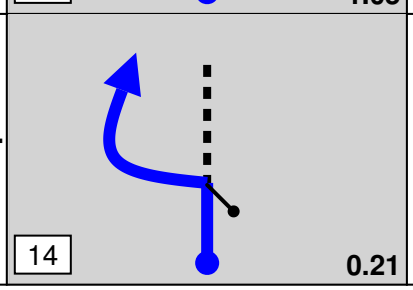 14 0.21	Canto Cavalo	10,40

PROXIMA NOTA
PROCH NOTE
NEXT NOTE
0,21

From TC	8B	PE 8 - Vila Nova / Agualva	DISTANCE 18.06 km	DAY 2
To TC	9A	Rua N. Sra. Da Pena		SECTION 5
SPECIAL STAGE		8	RECORD	TIME ALLOWED
Vila Nova / Agualva 2		7.87 km		32 min

8

DISTANCE TOTAL	DISTANCE PARTIAL	DIRECTION	INFORMATION	DISTANCE REGRESS
7,87	0,21	15  0.00	FINISH **SS 8** Vila Nova / Agualva 2 7.87 km 38°44.456'N 27°08.953'W ALT: 260 m	10,19
8,04	0,17	16	**STOP** 38°44.367'N 27°08.944'W ALT: 260 m	10,02
8,15	0,11	17 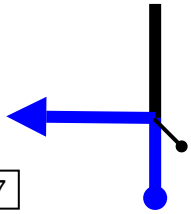		9,91
8,40	0,25	18 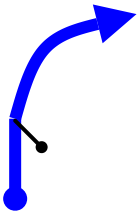	**VVN**	9,66
11,68	3,28	19 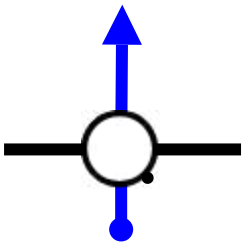	 **VVN**	6,38
14,30	2,62	20 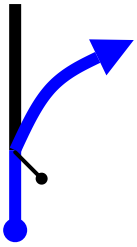	 **Rua das Fontinhas**	3,76
14,36	0,06	21 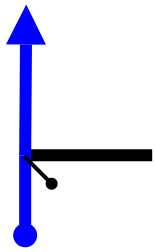	**Rua das Fontinhas**	3,70

PROXIMA NOTA
PROCH NOTE
NEXT NOTE
1,48

From TC	8B	PE 8 - Vila Nova / Agualva	DISTANCE 18.06 km	DAY 2
To TC	9A	Rua N. Sra. Da Pena		SECTION 5
SPECIAL STAGE 8			RECORD	TIME ALLOWED
Vila Nova / Agualva 2		7.87 km		32 min

DISTANCE TOTAL	DISTANCE PARTIAL	DIRECTION	INFORMATION	DISTANCE REGRESS
15,84	1,48	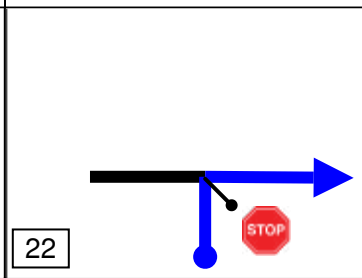 22	EM514	2,22
16,02	0,18	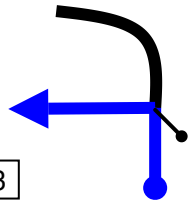 23	Rua Nossa Sra. da Pena	2,04
18,06	2,04	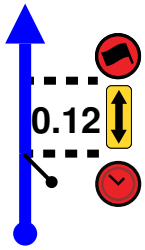 24	TC 9A Rua N. Sra. Da Pena 38°43.749'N 27°07.296'W ALT: 310 m	0,00

XXVIII Além Mar Rali TAC 50 Anos

PEC 9 - Serra Cume 2 - Café Bogani

MAPS - INICIO PEC

Video PEC

MAPA GERAL

Terceira Automovel Clube

XXVIII Além Mar Rali TAC 50 Anos

INICIO PEC



FIM PEC



Terceira Automovel Clube

From TC	9B	PE 9 - Serra Cume 2	DISTANCE 24.90 km	DAY 2
To TC	9C	Assistência D - entrada		SECTION 5
SPECIAL STAGE		9	RECORD	TIME ALLOWED
Serra Cume 2		9.63 km		35 min

9	DISTANCE TOTAL	DISTANCE PARTIAL	DIRECTION	INFORMATION	DISTANCE REGRESS	9
	0,00	0,00	1 — 9.63	START **SS 9** Serra Cume 2 9.63 km 38°43.688'N 27°07.331'W ALT: 310 m	24,90	
	0,27	0,27	2 — 9.36	SERRA CUME **ER2-1**	24,63	
	0,50	0,23	3 — 9.13	SERRA CUME **Serra Cume**	24,40	
	4,47	3,97	4 — 5.16	38°41.868'N 27°06.158'W ALT: 450 m	20,43	
	7,38	2,91	5 — 2.25	**ER3-2**	17,52	
	8,24	0,86	6 — 1.39	**Lajedo** 38°41.054'N 27°06.705'W ALT: 290 m	16,66	
	9,63	1,39	7 — 0.00	FINISH **SS 9** Serra Cume 2 9.63 km 38°41.688'N 27°06.651'W ALT: 360 m	15,27	

PROXIMA NOTA
PROCH NOTE
NEXT NOTE
0,39

From TC 9B PE 9 - Serra Cume 2	DISTANCE 24.90 km	DAY 2	
To TC 9C Assistência D - entrada		SECTION 5	
SPECIAL STAGE 9 Serra Cume 2 9.63 km	RECORD	TIME ALLOWED 35 min	

DISTANCE TOTAL	DISTANCE PARTIAL	DIRECTION	INFORMATION	DISTANCE REGRESS
10,02	0,39	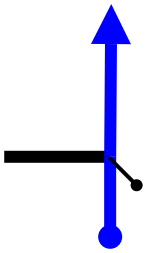 8	STOP 38°41.883'N 27°06.662'W ALT: 370 m	14,88
11,29	1,27	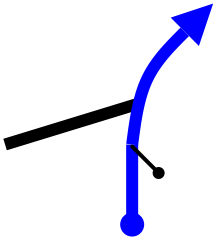 9		13,61
11,59	0,30	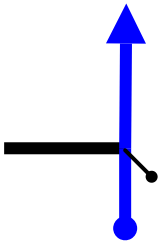 10		13,31
12,77	1,18	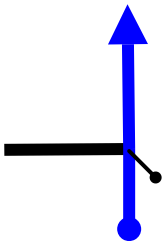 11		12,13
14,22	1,45	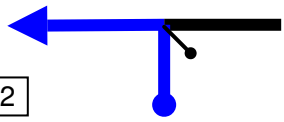 12	ER2-1	10,68
15,15	0,93	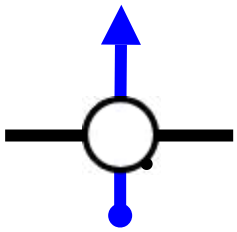 13	ANGRA HEROISMO	9,75
15,63	0,48	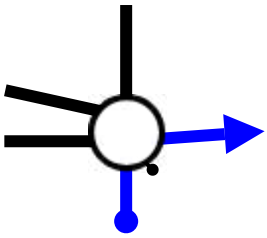 14	ANGRA HEROISMO VVN	9,27

PROXIMA NOTA
PROCH NOTE
NEXT NOTE
5,40

From TC 9B PE 9 - Serra Cume 2	DISTANCE 24.90 km	DAY 2	
To TC 9C Assistência D - entrada		SECTION 5	
SPECIAL STAGE 9 Serra Cume 2 9.63 km	RECORD	TIME ALLOWED 35 min	

DISTANCE TOTAL	DISTANCE PARTIAL	DIRECTION	INFORMATION	DISTANCE REGRESS
21,03	5,40	15	ANGRA HEROISMO VVN	3,87
22,42	1,39	16	ANGRA HEROISMO VVN	2,48
24,12	1,70	17	PRAÇA TOIROS VVN	0,78
24,69	0,57	18	Av. Jácome de Bruges	0,21
24,84	0,15	19		0,06
24,90	0,06	20	TC 9C Assistência D - entrada 38°39.434'N 27°12.494'W ALT: 40 m	0,00

NOTAS

From TC **9D** **Assistência D - saida**	DISTANCE **0.00 km**	DAY **2**	
To TC **-** **Reagrupamento D-**		SECTION **5**	
SPECIAL STAGE **unde□□ned** **unde□□ned k m**	RECORD	TIME ALLOWED **0 min**	

DISTANCE TOTAL	DISTANCE PARTIAL	DIRECTION	INFORMATION	DISTANCE REGRESS
0,00	**0,00**	 1	**TC 9D** Assistência D - saida 38°39.394'N 27°12.447'W ALT: 30 m	**0,00**
0,00	**0,00**	 2	**TC -** Reagrupamento D- entrada 38°39.392'N 27°12.444'W ALT: 30 m	**0,00**

NOTAS

From TC	9E	Reagrupamento D - saida	DISTANCE	DAY	2
To TC	9F	Chegada (Rua da Sé)	6.27 km	SECTION	5
			AVERAGE 25.08 kph	TIME ALLOWED	15 min

DISTANCE TOTAL	DISTANCE PARTIAL	DIRECTION	INFORMATION	DISTANCE REGRESS
0,00	0,00	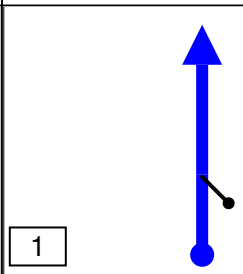 1	**TC 9E** Reagrupamento D - saida 38°39.380'N 27°12.407'W ALT: 40 m	6,27
0,03	0,03	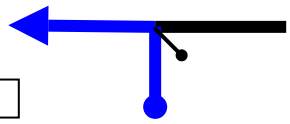 2	**Rua Miramar**	6,24
0,17	0,14	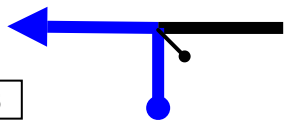 3	**Rua Dr. Francisco Silva**	6,10
0,33	0,16	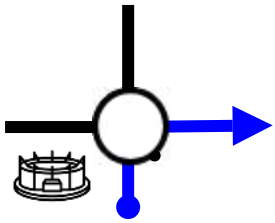 4	70 **VVN**	5,94
0,88	0,55	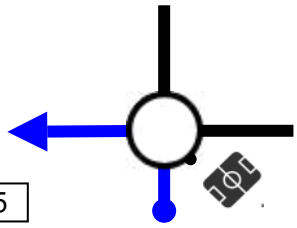 5	SILVEIRA **2ª Circular**	5,39
1,30	0,42	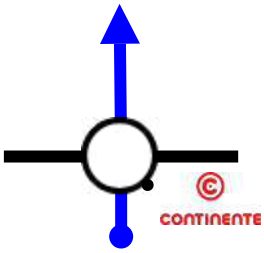 6	SILVEIRA **2ª Circular**	4,97
2,18	0,88	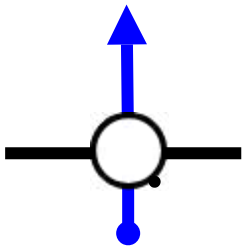 7	SILVEIRA **2ª Circular**	4,09

PROXIMA NOTA
PROCH NOTE
NEXT NOTE
1,31

From TC	9E	Reagrupamento D - saida	DISTANCE	DAY	2
To TC	9F	Chegada (Rua da Sé)	6.27 km	SECTION	5
			AVERAGE 25.08 kph	TIME ALLOWED	15 min

DISTANCE TOTAL	DISTANCE PARTIAL	DIRECTION	INFORMATION	DISTANCE REGRESS
3,49	1,31	8 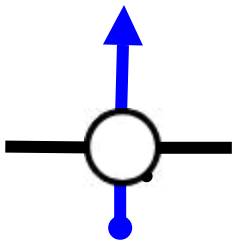		2,78
4,46	0,97	9 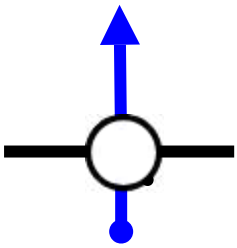		1,81
4,76	0,30	10 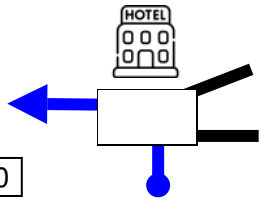		1,51
5,28	0,52	11 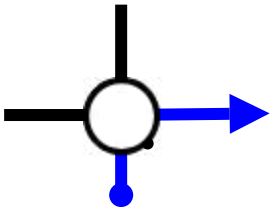	Av. José Agostinho	0,99
5,70	0,42	12 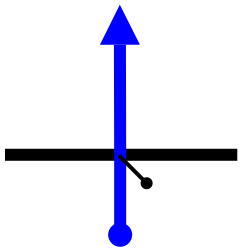	Av. José Agostinho	0,57
5,94	0,24	13 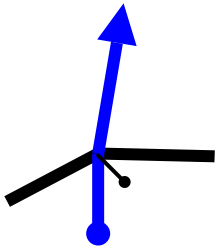	Alto das Covas	0,33
6,27	0,33	14 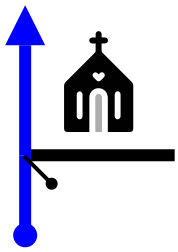	TC 9F Chegada (Rua da Sé) 38°39.352'N 27°13.270'W ALT: 30 m	0,00

From TC	Ligação Parque Fechado	DISTANCE	DAY	2
To TC	Parque Fechado	1.49 km	SECTION	5
		AVERAGE 17.88 kph	TIME ALLOWED	5 min

DISTANCE TOTAL	DISTANCE PARTIAL	DIRECTION	INFORMATION	DISTANCE REGRESS
0,00	0,00	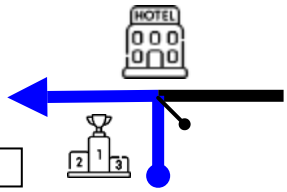 1	TC Ligação Parque Fechado 38°39.364'N 27°13.113'W ALT: 20 m	1,49
0,04	0,04	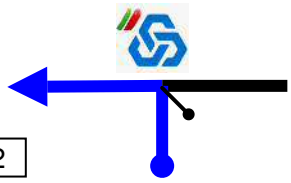 2	Praça Velha	1,45
0,06	0,02	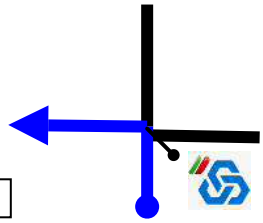 3	Rua do Galo	1,43
0,36	0,30	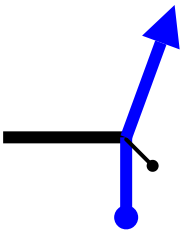 4	Rua da Guarita	1,13
0,73	0,37	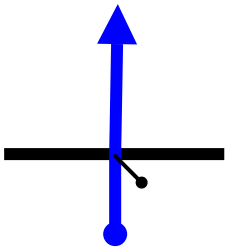 5	Rua da Guarita	0,76
1,02	0,29	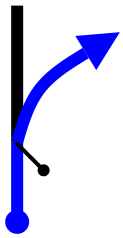 6	AEROPORTO Carreirinha	0,47
1,29	0,27	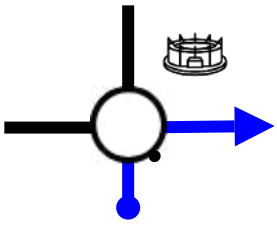 7	Av. Jácome de Bruges	0,20

PROXIMA NOTA
PROCH NOTE
NEXT NOTE
0,14

From TC	Ligação Parque Fechado	DISTANCE	DAY	2
To TC	Parque Fechado	1.49 km	SECTION	5
		AVERAGE 17.88 kph	TIME ALLOWED	5 min

DISTANCE TOTAL	DISTANCE PARTIAL	DIRECTION	INFORMATION	DISTANCE REGRESS
1,43	0,14	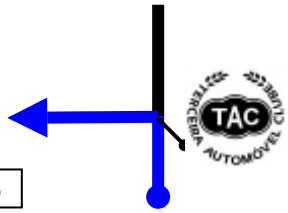 8		0,06
1,49	0,06	 9	**TC** Parque Fechado 38°39.430'N 27°12.499'W ALT: 40 m	0,00

GOVERNO DOS AÇORES

Fábrica de Tabaco Estrela

TAC TERCEIRA AUTOMÓVEL CLUBE

XXVIII ALÉM MAR

rali TAC 50

28 e 29 de Março de 2025

Tucopi - Publicidade

Caderno de Itinerários
Alternativo

Fotografia: ADBett.Rallys

Henrique Cunha | Designer Gráfico | henriquecunha8@gmail.com

TAC TERCEIRA AUTOMÓVEL CLUBE eco

Angra do Heroísmo CÂMARA MUNICIPAL

PRAIA DA VITÓRIA Município

PORTOS DOS AÇORES

BOGANI CONSTRUTORA construtora.pt

Silva PEÇAS

CLUBAUTO

DM SERVICES

Bett Rallys

Rabaçuas Praia

VINHA BRAVA COMÉRCIO AGRÍCOLA E AUTOMÓVEL

ILHA VERDE RENT A CAR AZORES

transinsular

terauto.pt

Rocha & Mendes, Lda.

AUTO MELRINHO João Paulo Rocha Correia

TRUST Companhia Insular de Seguros, Lda

RÁDIO CLUB DE ANGRA a voz da Terceira!

MEO

PROMOTORA

Quinta dos Açores

Laboratório Brum & Freitas, Lda

TUCOPI Publicidade

XXVIII Além Mar Rali TAC 50 Anos

ROADBOOK ALTERNATIVO

DE: CH1A - Rua Direita	
Para : CH1C - Rua Direita	

MAPA

XXVIII Além Mar Rali TAC 50 Anos

NOTAS

From TC	Rua Direita	DISTANCE	DAY
To TC	Rua Direita	2.43 km	1
			SECTION 1
		AVERAGE 9.11 kph	TIME ALLOWED 16 min

DISTANCE TOTAL	DISTANCE PARTIAL	DIRECTION	INFORMATION	DISTANCE REGRESS
0,00	0,00	1	TC Rua Direita Efetuar Inversão Marcha 38°39.317'N 27°13.129'W ALT: 20 m	2,43
0,06	0,06	2	Rua da Sé	2,37
0,52	0,46	3		1,91
0,74	0,22	4		1,69
1,16	0,42	5		1,27
1,66	0,50	6		0,77
2,37	0,71	7	Rua Direita	0,06

PROXIMA NOTA
PROCH NOTE
NEXT NOTE
0,06

From TC	**Rua Direita**	DISTANCE **2.43 km**	DAY **1**
To TC	**Rua Direita**		SECTION **1**
		AVERAGE **9.11 kph**	TIME ALLOWED **16 min**

DISTANCE TOTAL	DISTANCE PARTIAL	DIRECTION	INFORMATION	DISTANCE REGRESS
2,43	**0,06**	 8	**TC** Rua Direita 38°39.317'N 27°13.129'W ALT: 20 m	**0,00**

XXVIII Além Mar Rali TAC 50 Anos

ROADBOOK ALTERNATIVO

De : CH1C - Rua Direita
Para : CH1E - Assistência A - entrada

MAPA

NOTAS

From TC	Rua Direita	DISTANCE	DAY
To TC	Assistência A - entrada	1.49 km	1
			SECTION 1
		AVERAGE 11.18 kph	TIME ALLOWED 8 min

DISTANCE TOTAL	DISTANCE PARTIAL	DIRECTION	INFORMATION	DISTANCE REGRESS
0,00	0,00	1	TC Rua Direita Efetuar Inversão Marcha 38°39.317'N 27°13.129'W ALT: 20 m	1,49
0,05	0,05	2	Rua do Galo	1,44
0,36	0,31	3	Rua da Guarita	1,13
0,73	0,37	4	Rua da Guarita	0,76
1,01	0,28	5	AEROPORTO Carreirinha	0,48
1,29	0,28	6	Av. Jácome de Bruges	0,20
1,43	0,14	7		0,06

PROXIMA NOTA
PROCH NOTE
NEXT NOTE
0,06

From TC	Rua Direita	DISTANCE	DAY	1
To TC	Assistência A - entrada	1.49 km	SECTION	1
		AVERAGE 11.18 kph	TIME ALLOWED	8 min

DISTANCE TOTAL	DISTANCE PARTIAL	DIRECTION	INFORMATION	DISTANCE REGRESS
1,49	0,06	 8	**TC** Assistência A - entrada 38°39.427'N 27°12.496'W ALT: 40 m	0,00

XXVIII Além Mar Rali TAC 50 Anos

ROADBOOK ALTERNATIVO

De : Estrada Regional Biscoitos
Para : Lagoa Negro

MAPA

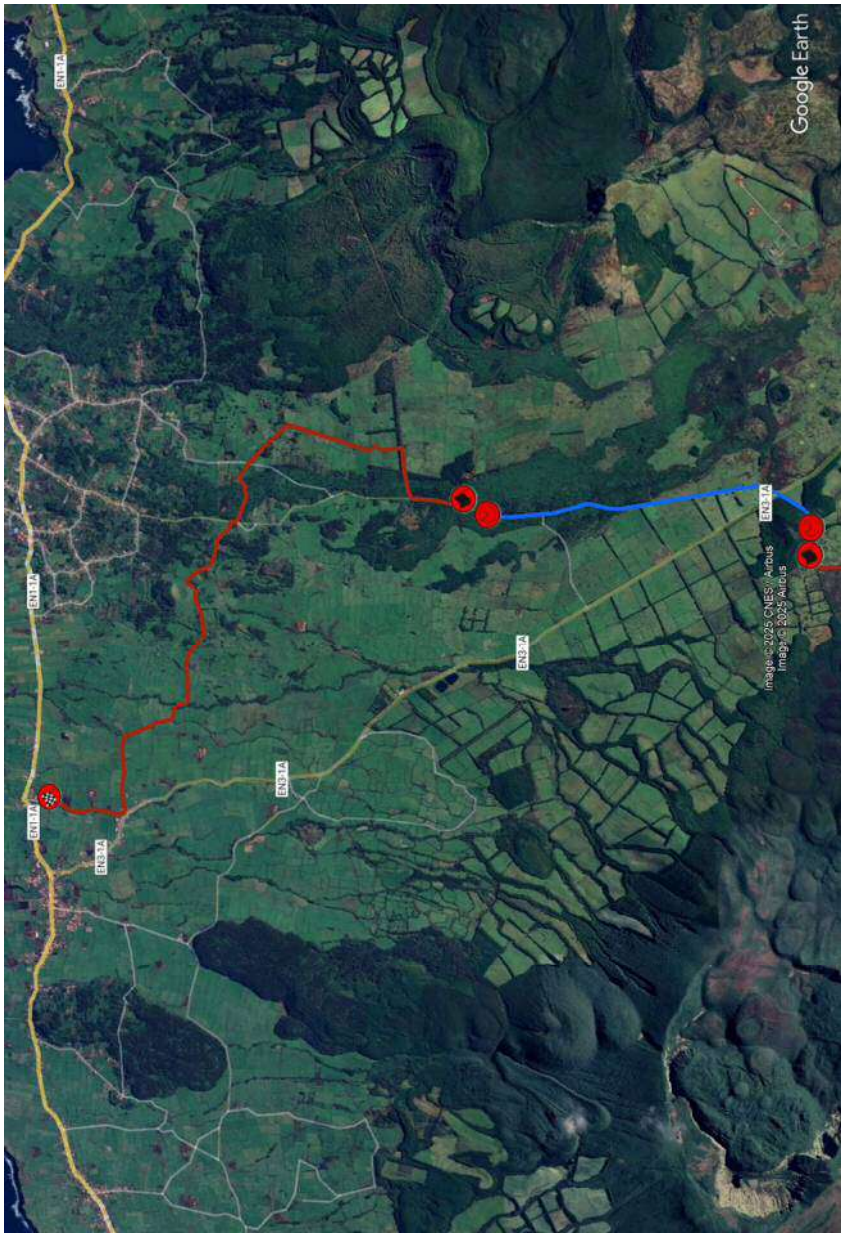

NOTAS

From TC	Estrada Regional	DISTANCE	DAY	2
To TC	Lagoa do Negro	2.77 km	SECTION	2/3
		AVERAGE 6.16 kph	TIME ALLOWED	27 min

DISTANCE TOTAL	DISTANCE PARTIAL	DIRECTION	INFORMATION	DISTANCE REGRESS
0,00	0,00	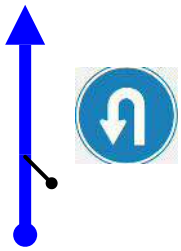 1	**TC** Estrada Regional Biscoitos **EFETUAR INVERSAO MARCHA** 38°45.595'N 27°15.852'W ALT: 420 m	2,77
2,27	2,27	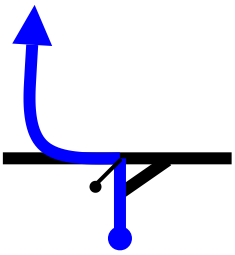 2		0,50
2,77	0,50	 3	**TC** Lagoa do Negro 38°44.264'N 27°16.012'W ALT: 560 m	0,00

XXVIII Além Mar Rali TAC 50 Anos

ROADBOOK ALTERNATIVO

De : Lagoa Negro
Para : Reagrupamento A - entrada

MAPA

NOTAS

From TC	3A	Lagoa do Negro	DISTANCE	DAY	2
To TC	3C	Reagrupamento A -	2.74 km	SECTION	2
			AVERAGE 5.48 kph	TIME ALLOWED	30 min

DISTANCE TOTAL	DISTANCE PARTIAL	DIRECTION	INFORMATION	DISTANCE REGRESS
0,00	0,00	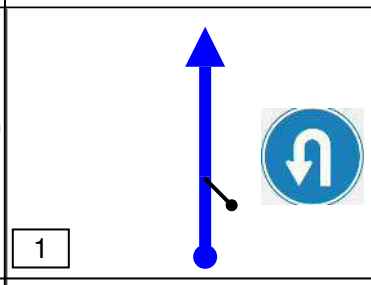 1	**TC 3A** Lagoa do Negro **EFETUAR INVERSÃO MARCHA** 38°44.264'N 27°16.012'W ALT: 560 m	2,74
0,48	0,48	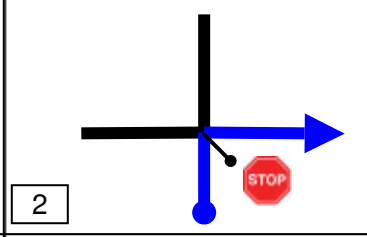 2		2,26
2,63	2,15	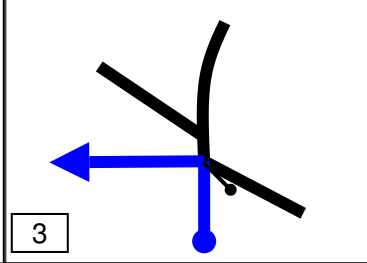 3		0,11
2,74	0,11	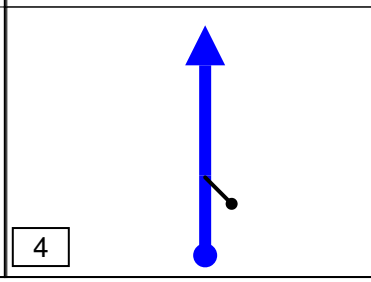 4	**TC 3C** Reagrupamento A - entrada 38°43.549'N 27°14.944'W ALT: 520 m	0,00

XXVIII Além Mar Rali TAC 50 Anos

ROADBOOK ALTERNATIVO

De : Lagoa do Negro
Para : Reagrupamento B - Entrada

MAPA

NOTAS

From TC	5A	Lagoa do Negro	DISTANCE 12.47 km	DAY 2
To TC	5C	Reagrupamento B -		SECTION 3
			AVERAGE 24.94 kph	TIME ALLOWED 30 min

DISTANCE TOTAL	DISTANCE PARTIAL	DIRECTION	INFORMATION	DISTANCE REGRESS
0,00	0,00	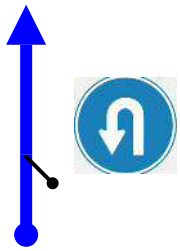 1	TC 5A Lagoa do Negro EFETUAR INVERSÃO MARCHA 38°44.264'N 27°16.012'W ALT: 560 m	12,47
0,48	0,48	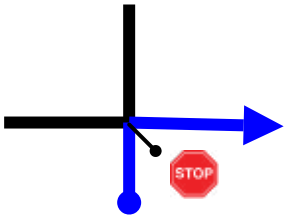 2		11,99
2,60	2,12	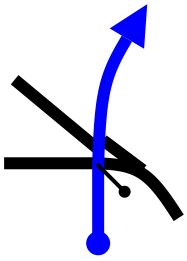 3		9,87
9,44	6,84	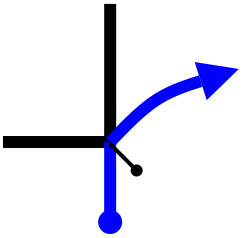 4	Vinha Brava	3,03
10,40	0,96	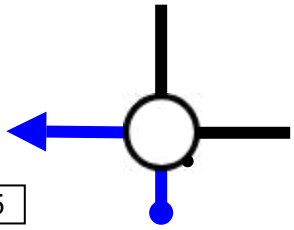 5	Estrada Circular	2,07
11,30	0,90	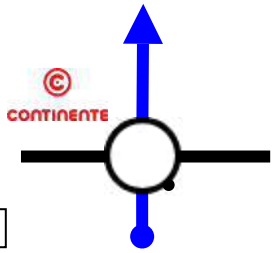 6	Estrada Circular	1,17
11,70	0,40	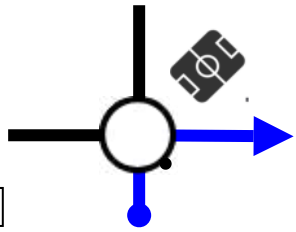 7	Praça de Touros VVN	0,77

PROXIMA NOTA
PROCH NOTE
NEXT NOTE
0,55

From TC	5A	Lagoa do Negro	DISTANCE 12.47 km	DAY 2
To TC	5C	Reagrupamento B -		SECTION 3
			AVERAGE 24.94 kph	TIME ALLOWED 30 min

DISTANCE TOTAL	DISTANCE PARTIAL	DIRECTION	INFORMATION	DISTANCE REGRESS
12,25	0,55	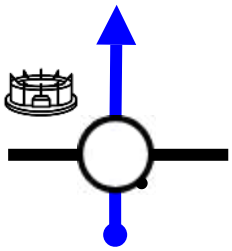 8	**Av. Jácome de Bruges**	0,22
12,41	0,16	 9		0,06
12,47	0,06	10	**TC 5C** Reagrupamento B - entrada 38°39.427'N 27°12.497'W ALT: 40 m	0,00

XXVIII Além Mar Rali TAC 50 Anos

ROADBOOK ALTERNATIVO

De : Canada dos Serretas
Para : Rua Nª Srª da Pena

MAPA

NOTAS

From TC	Canada dos Serretas	DISTANCE	DAY	2
To TC	Rua N. Sra. Da Pena	12.21 km	SECTION	4/5
		AVERAGE 22.89 kph	TIME ALLOWED	32 min

DISTANCE TOTAL	DISTANCE PARTIAL	DIRECTION	INFORMATION	DISTANCE REGRESS
0,00	0,00	1	TC Canada dos Serretas Não Efetuar Inversão Marcha 38°46.737'N 27°09.394'W ALT: 80 m	12,21
0,04	0,04	2		12,17
0,11 0,00	0,07	0000 Reset 3	Não Efetuar Inversão Marcha	12,10
0,02	0,02	4	Canada da Igreja	12,08
0,39	0,37	5	ER1-1A	11,71
7,26	6,87	STOP 6		4,84
8,11	0,85	7	FONTINHAS Seguir Pela Ponte	3,99

PROXIMA NOTA
PROCH NOTE
NEXT NOTE
0,32

From TC	Canada dos Serretas	DISTANCE	DAY	2
To TC	Rua N. Sra. Da Pena	12.21 km	SECTION	4/5
		AVERAGE 22.89 kph	TIME ALLOWED	32 min

DISTANCE TOTAL	DISTANCE PARTIAL	DIRECTION	INFORMATION	DISTANCE REGRESS
8,42	0,31	8 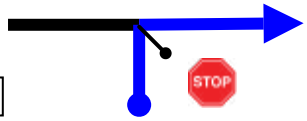	Rua das Fontinhas	3,68
9,88	1,46	9 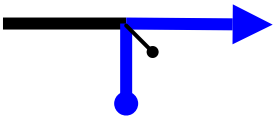	SERRA CUME	2,22
10,08	0,20	10 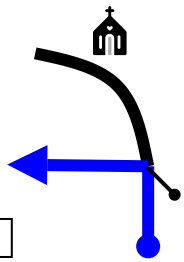	SERRA CUME Rua Nª Srª Pena	2,02
12,10	2,02	11 	TC Rua N. Sra. Da Pena 38°43.745'N 27°07.299'W ALT: 310 m	0,00

XXVIII Além Mar Rali TAC 50 Anos

ROADBOOK ALTERNATIVO

De : Rua Nossa Sra da Pena
Para :Reagrupamento C - entrada

MAPA

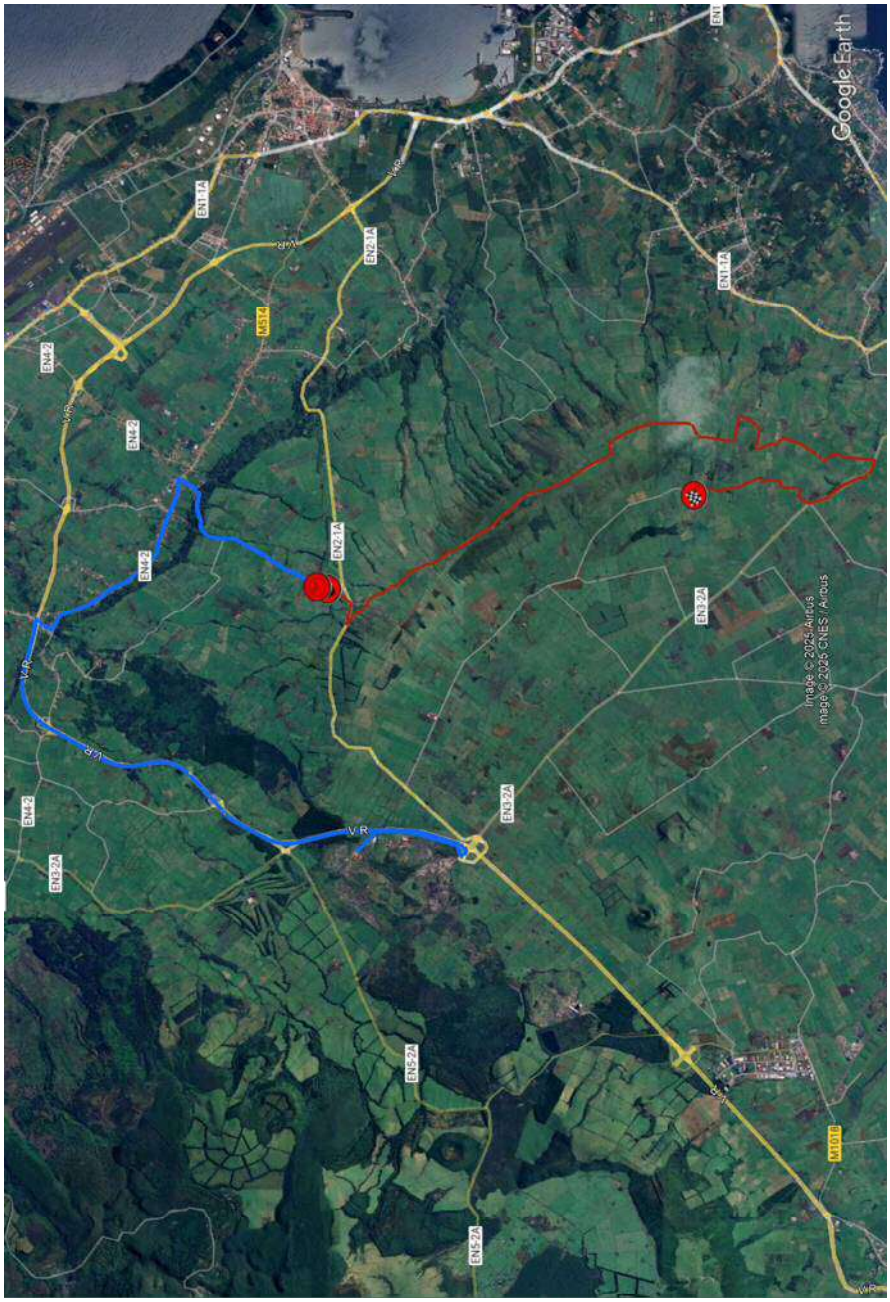

NOTAS

From TC	7A	Rua N. Sra. Da Pena	DISTANCE 11.78 km	DAY 2
To TC	7C	Reagrupamento C -		SECTION 4
			AVERAGE 23.56 kph	TIME ALLOWED 30 min

DISTANCE TOTAL	DISTANCE PARTIAL	DIRECTION	INFORMATION	DISTANCE REGRESS
0,00	0,00	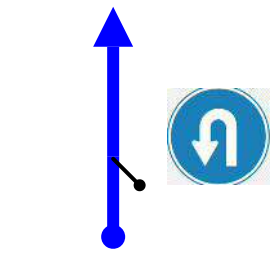 1	TC 7A Rua N. Sra. Da Pena Efetuar Inversão Marcha 38°43.745'N 27°07.299'W ALT: 310 m	11,78
1,08	1,08	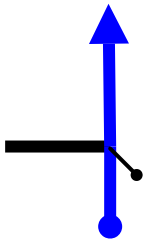 2		10,70
2,02	0,94	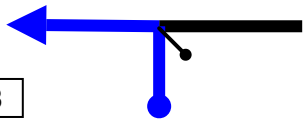 3		9,76
4,24	2,22	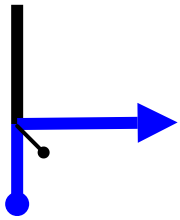 4	Rua São João	7,54
4,41	0,17	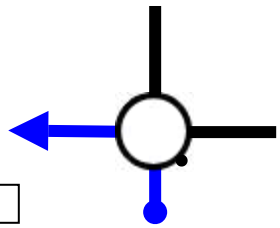 5	VVN	7,37
10,36	5,95	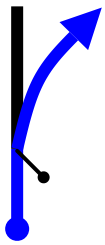 6	ESTALEIROS	1,42
10,51	0,15	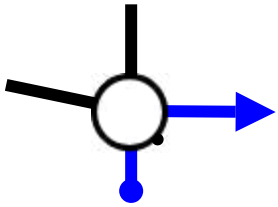 7	ACESSO LOCAL	1,27

PROXIMA NOTA
PROCH NOTE
NEXT NOTE
0,97

From TC	7A	Rua N. Sra. Da Pena	DISTANCE 11.78 km	DAY 2
To TC	7C	Reagrupamento C -		SECTION 4
			AVERAGE 23.56 kph	TIME ALLOWED 30 min

DISTANCE TOTAL	DISTANCE PARTIAL	DIRECTION	INFORMATION	DISTANCE REGRESS
11,49	0,98	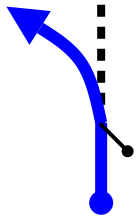 8		0,29
11,78	0,29	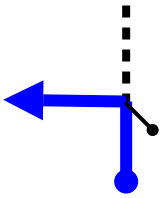 9	**TC 7C** Reagrupamento C - entrada 38°43.529'N 27°09.235'W ALT: 330 m	0,00

XXVIII Além Mar Rali TAC 50 Anos

ROADBOOK ALTERNATIVO

De : Rua Nossa Sra da Pena
Para : Assistência D - Entrada

MAPA

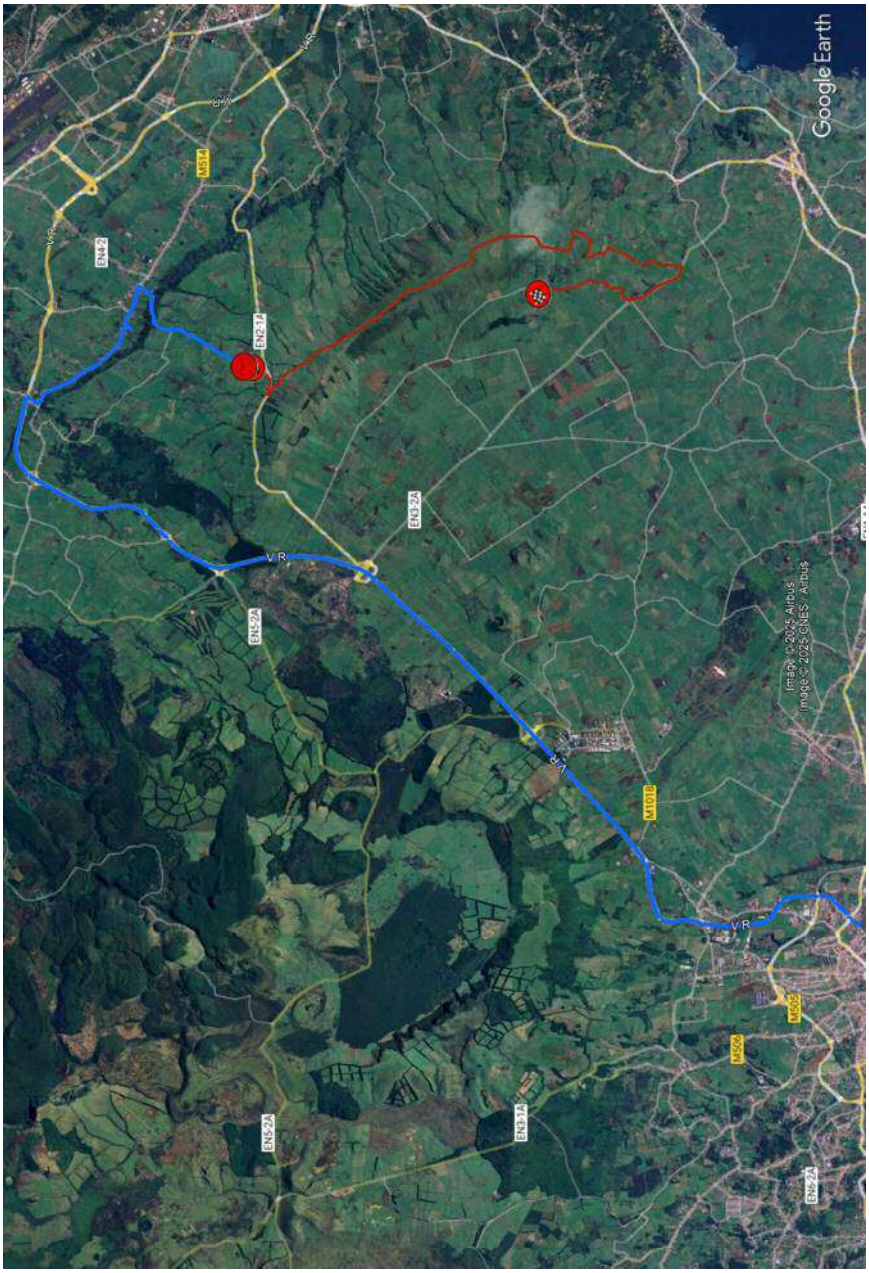

NOTAS

From TC	9A	Rua N. Sra. Da Pena	DISTANCE 19.63 km	DAY 2
To TC	9C	Assistência D - entrada		SECTION 5
			AVERAGE 33.65 kph	TIME ALLOWED 35 min

DISTANCE TOTAL	DISTANCE PARTIAL	DIRECTION	INFORMATION	DISTANCE REGRESS
0,00	0,00	 1	TC 9A Rua N. Sra. Da Pena Efetuar Inversão Marcha 38°43.745'N 27°07.299'W ALT: 310 m	19,63
1,08	1,08	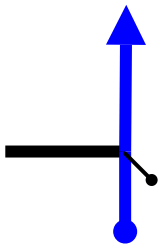 2		18,55
2,02	0,94	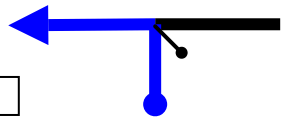 3		17,61
4,24	2,22	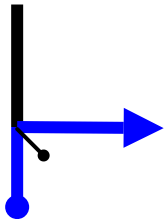 4	Rua de São João	15,39
4,41	0,17	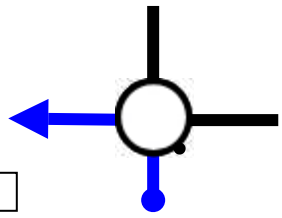 5	VVN	15,22
15,75	11,34	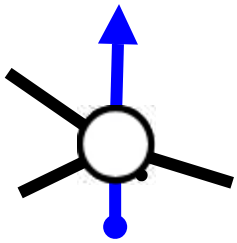 6	ANGRA HEROISMO VVN	3,88
17,14	1,39	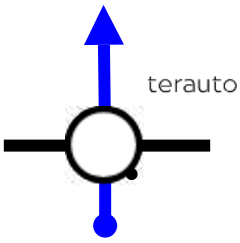 7	ANGRA HEROISMO VVN	2,49

PROXIMA NOTA
PROCH NOTE
NEXT NOTE
1,70

From TC	9A	Rua N. Sra. Da Pena	DISTANCE	DAY	2
To TC	9C	Assistência D - entrada	19.63 km	SECTION	5
			AVERAGE 33.65 kph	TIME ALLOWED	35 min

DISTANCE TOTAL	DISTANCE PARTIAL	DIRECTION	INFORMATION	DISTANCE REGRESS
18,83	1,69	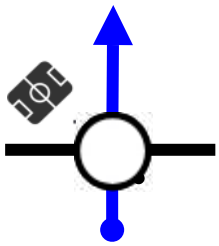 8	VVN	0,80
19,41	0,58	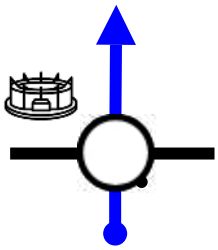 9	Av. Jácome de Bruges	0,22
19,57	0,16	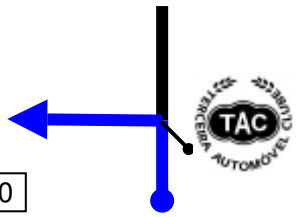 10		0,06
19,63	0,06	 11		0,00

OK

TAC

TERCEIRA AUTOMÓVEL CLUBE

TAC

AUTOMÓVEL CLUBE TERCEIRA

Fundado a 26 de Maio de 1975

www.tac.com.pt

Reduz a tua pegada...

geral.tucopi@sapo.pt

Rua de Santo Espírito, 27
9700-178 Angra do Heroísmo

295 216 175 / 6
961 445 838